

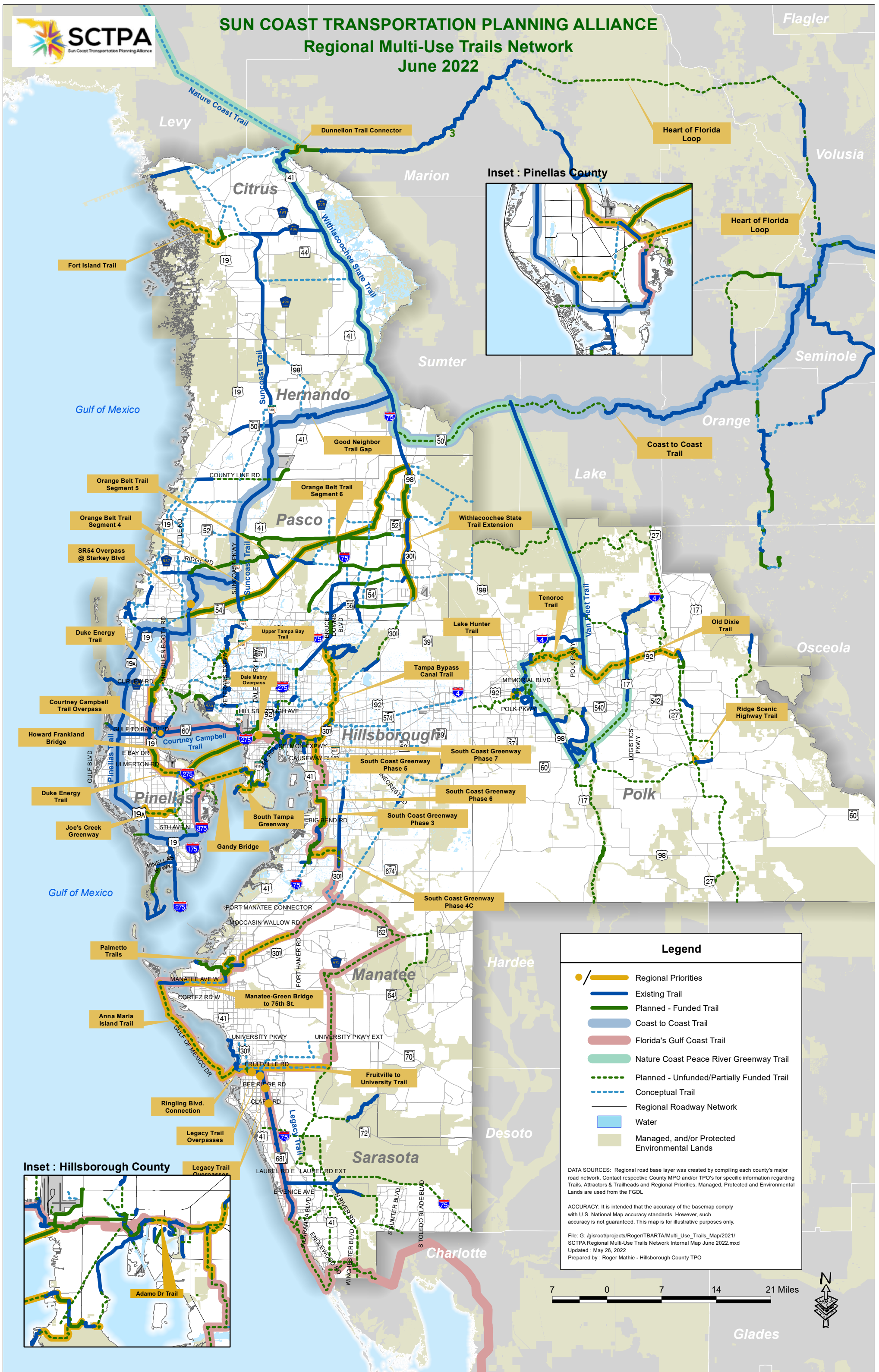


SUN COAST TRANSPORTATION PLANNING ALLIANCE

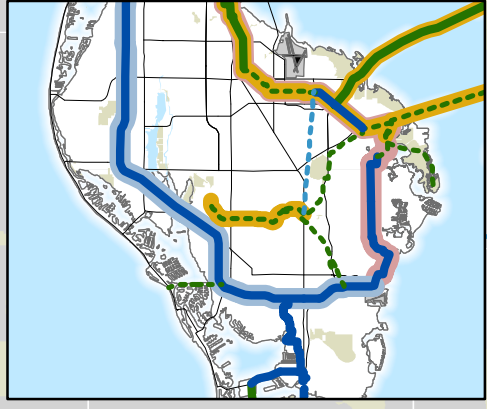
Regional Multi-Use Trails Network

June 2022

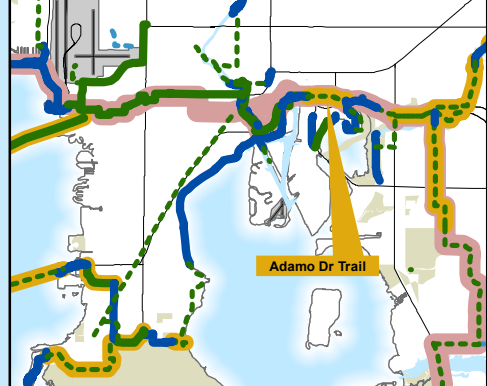
Flagler



Inset : Pinellas County



Inset : Hillsborough County



Legend

- Regional Priorities
- Existing Trail
- Planned - Funded Trail
- Coast to Coast Trail
- Florida's Gulf Coast Trail
- Nature Coast Peace River Greenway Trail
- Planned - Unfunded/Partially Funded Trail
- Conceptual Trail
- Regional Roadway Network
- Water
- Managed, and/or Protected Environmental Lands

DATA SOURCES: Regional road base layer was created by compiling each county's major road network. Contact respective County MPO and/or TPO's for specific information regarding Trails, Attractors & Trailheads and Regional Priorities. Managed, Protected and Environmental Lands are used from the FGDL.

ACCURACY: It is intended that the accuracy of the basemap comply with U.S. National Map accuracy standards. However, such accuracy is not guaranteed. This map is for illustrative purposes only.

File: G:\gisroot\projects\Roger\TBARTA\Multi_Use_Trails_Map\2021\SCTPA Regional Multi-Use Trails Network Internal Map June 2022.mxd
 Updated : May 26, 2022
 Prepared by : Roger Mathie - Hillsborough County TPO

