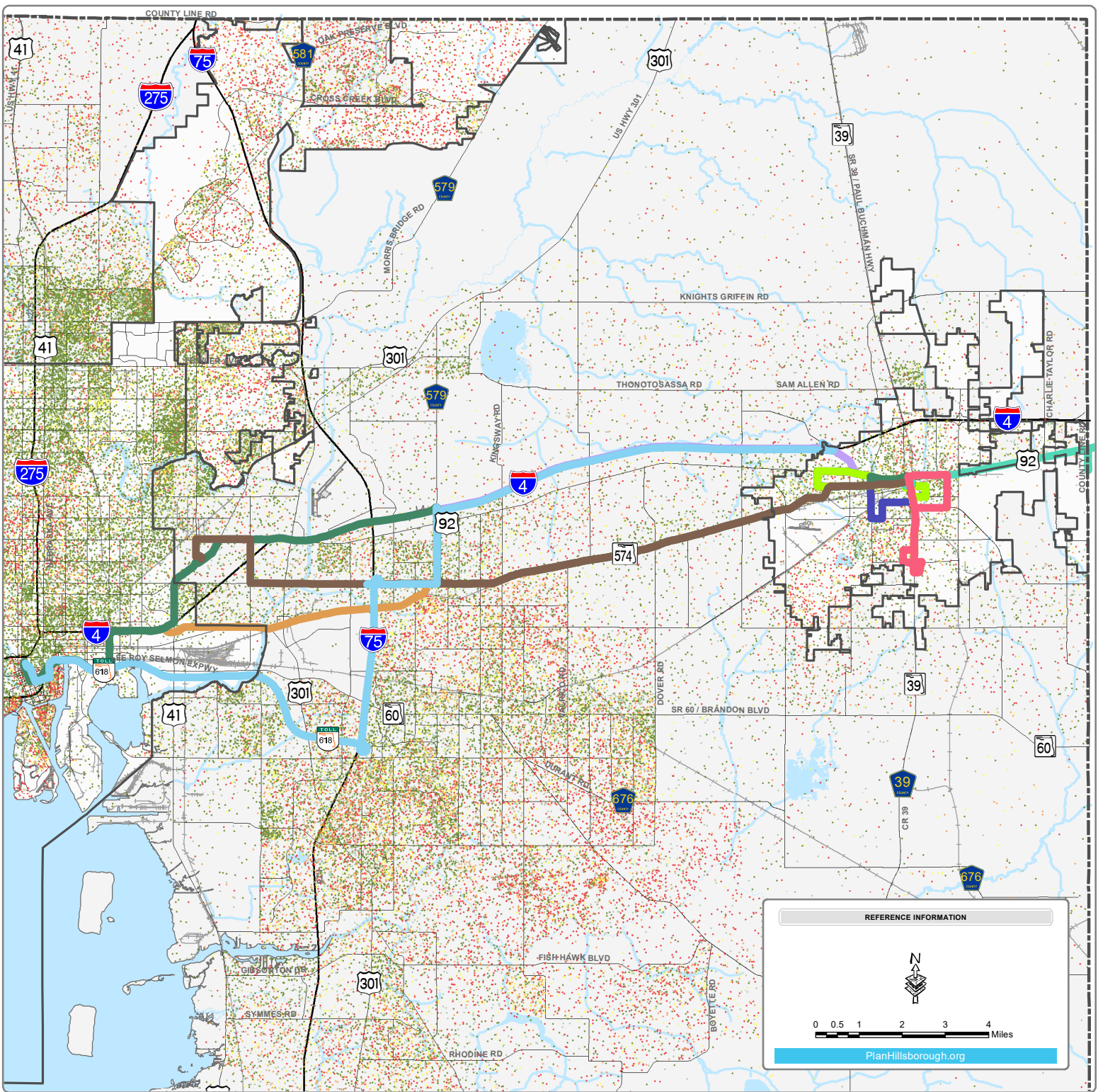


**Communities of Concern Characteristics  
Map Series**



**REFERENCE INFORMATION**

0 0.5 1 2 3 4 Miles

PlanHillsborough.org

**HILLSBOROUGH COUNTY, FLORIDA**  
**PLANT CITY TRANSIT PLAN**  
**PROPOSED ROUTES AND**  
**RESIDENT HOUSEHOLD INCOME**

**LEGEND**

**PLANT CITY TRANSIT ROUTES**

- FINAL CIRCULATOR OPTION A - INBOUND
- FINAL CIRCULATOR OPTION B1 - INBOUND
- FINAL CIRCULATOR OPTION B2 - INBOUND
- FINAL LS 28X - INBOUND
- FINAL LS RT.38 EXT - INBOUND
- FINAL LS VIA I-4 + MLK - INBOUND
- FINAL LS VIA I-4 - INBOUND
- FINAL LS VIA MLK - INBOUND
- FINAL PC-LAKELAND (LIMITED STOP) - INBOUND

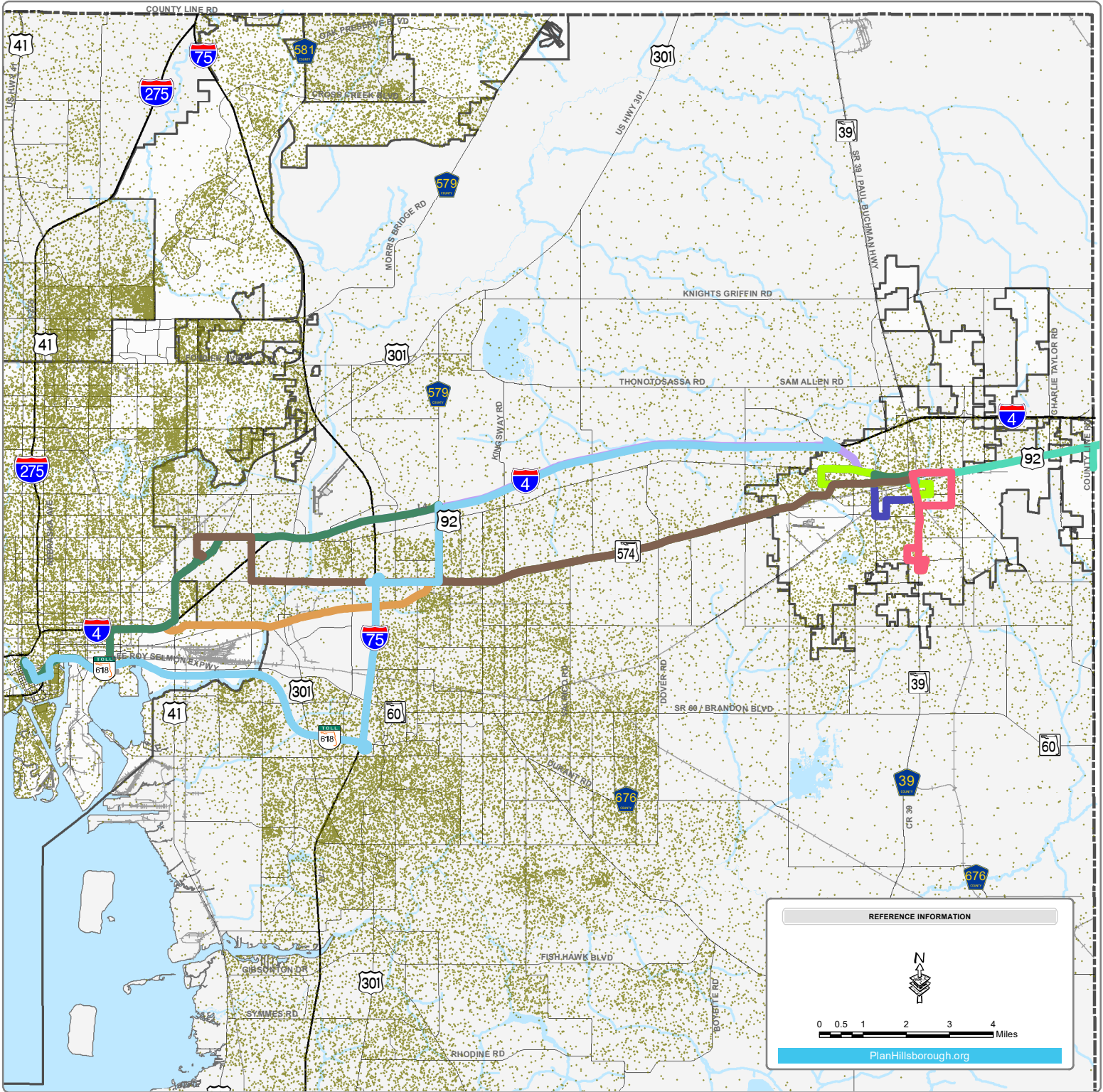
**INCOME RANGES**

1 DOT = 4 HOUSEHOLDS

- 0 - \$39,999
- \$40,000 - \$59,999
- \$60,000 - \$74,999
- \$75,000 - \$99,999
- \$100,000 OR GREATER

- CITY LIMIT
- COUNTY BOUNDARY
- ROADS
- RAILROADS





**HILLSBOROUGH COUNTY, FLORIDA**  
**PLANT CITY TRANSIT PLAN**  
**PROPOSED ROUTES AND**  
**RESIDENTS WITH DISABILITY**

Hillsborough MPO  
Metropolitan Planning  
for Transportation

Hillsborough County  
City-County  
Planning Commission

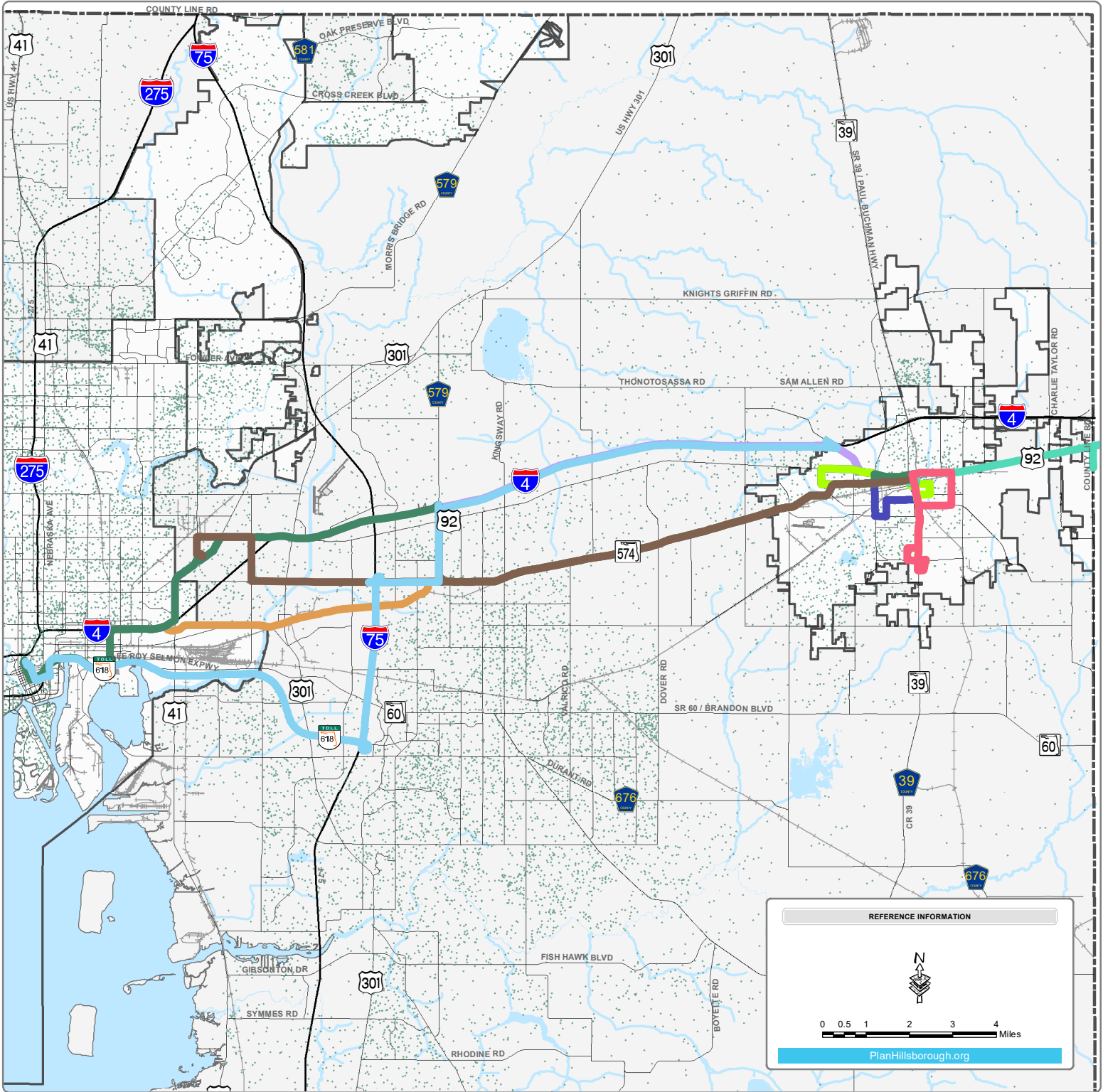
**LEGEND**

**PLANT CITY TRANSIT ROUTES**

- FINAL CIRCULATOR OPTION A - INBOUND
- FINAL CIRCULATOR OPTION B1 - INBOUND
- FINAL CIRCULATOR OPTION B2 - INBOUND
- FINAL LS 28X - INBOUND
- FINAL LS RT.38 EXT - INBOUND
- FINAL LS VIA I-4 + MLK - INBOUND
- FINAL LS VIA I-4 - INBOUND
- FINAL LS VIA MLK - INBOUND
- FINAL PC-LAKELAND (LIMITED STOP) - INBOUND

**PERSONS WITH DISABILITY**

- 1 DOT = 10 PERSONS
- PERSONS WITH A DISABILITY
- CITY LIMIT
- COUNTY BOUNDARY
- ROADS
- RAILROADS
- BAY & WATER BODIES



**REFERENCE INFORMATION**

0 0.5 1 2 3 4 Miles

PlanHillsborough.org

HILLSBOROUGH COUNTY, FLORIDA

**PLANT CITY TRANSIT PLAN  
PROPOSED ROUTES AND  
HOUSEHOLDS WITH OLDER ADULTS**

Hillsborough MPO  
Metropolitan Planning  
for Transportation

Hillsborough County  
City-County  
Planning Commission

**LEGEND**

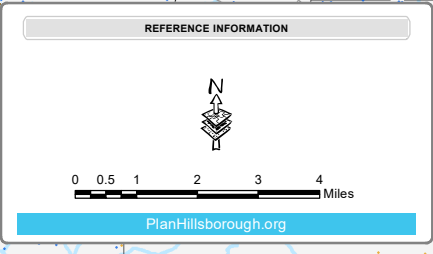
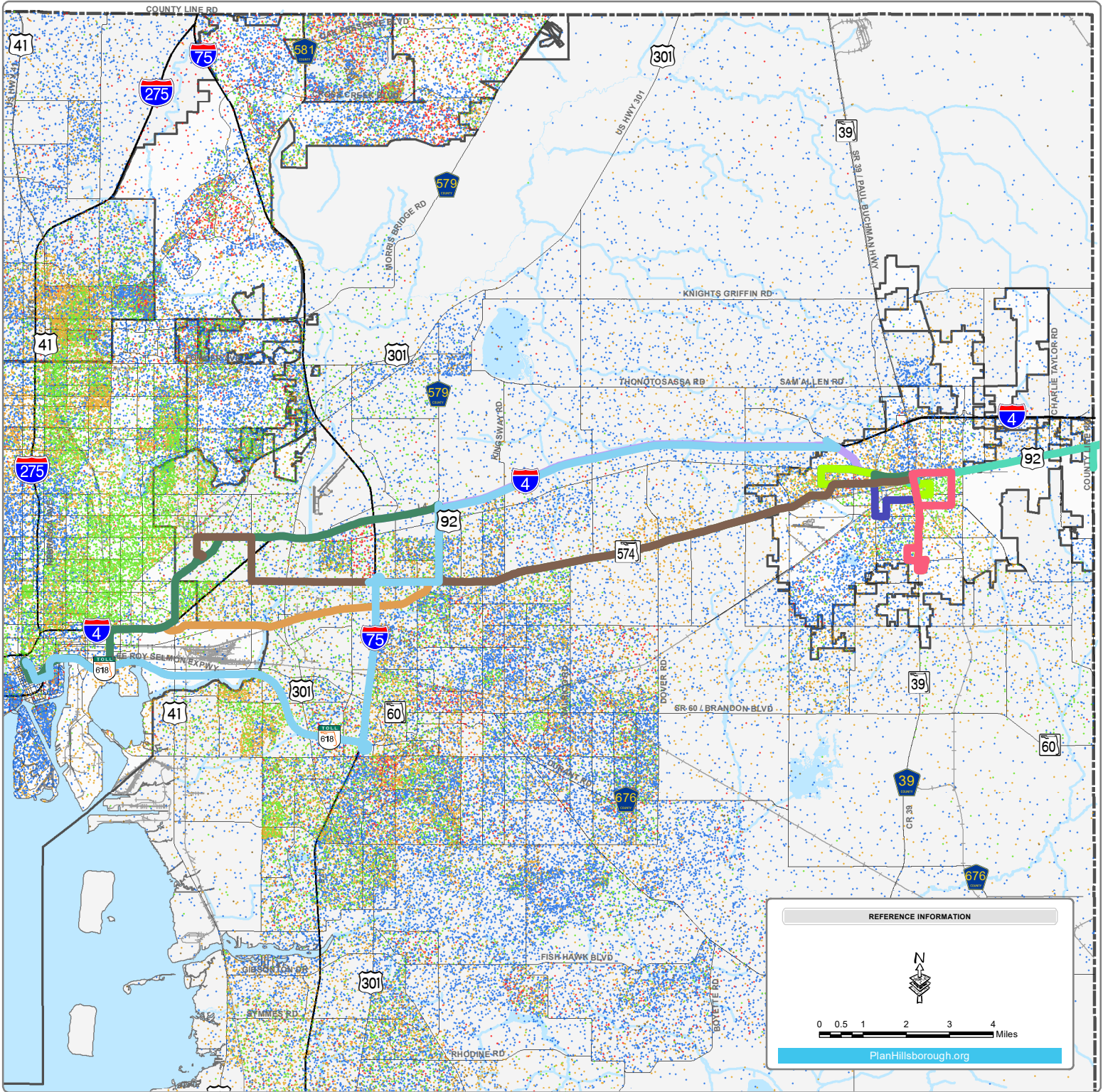
**PLANT CITY TRANSIT ROUTES**

- FINAL CIRCULATOR OPTION A - INBOUND
- FINAL CIRCULATOR OPTION B1 - INBOUND
- FINAL CIRCULATOR OPTION B2 - INBOUND
- FINAL LS 28X - INBOUND
- FINAL LS RT.38 EXT - INBOUND
- FINAL LS VIA I-4 + MLK - INBOUND
- FINAL LS VIA I-4 - INBOUND
- FINAL LS VIA MLK - INBOUND
- FINAL PC-LAKELAND (LIMITED STOP) - INBOUND

**OLDER ADULTS**

- 1 DOT = 10 PERSONS
- OLDER ADULTS (65+)
- CITY LIMIT
- COUNTY BOUNDARY
- ROADS
- RAILROADS
- BAY & WATER BODIES





HILLSBOROUGH COUNTY, FLORIDA

**PLANT CITY TRANSIT PLAN  
PROPOSED ROUTES AND  
HOUSEHOLDS WITH RACIAL AND  
ETHNIC GROUPS**

Hillsborough MPO  
Metropolitan Planning  
for Transportation

Hillsborough County  
City-County  
Planning Commission

LEGEND

**PLANT CITY TRANSIT ROUTES**

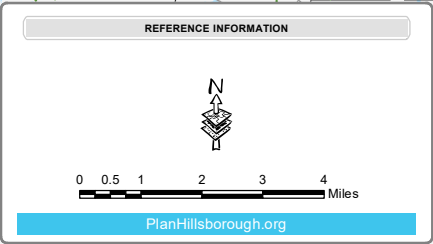
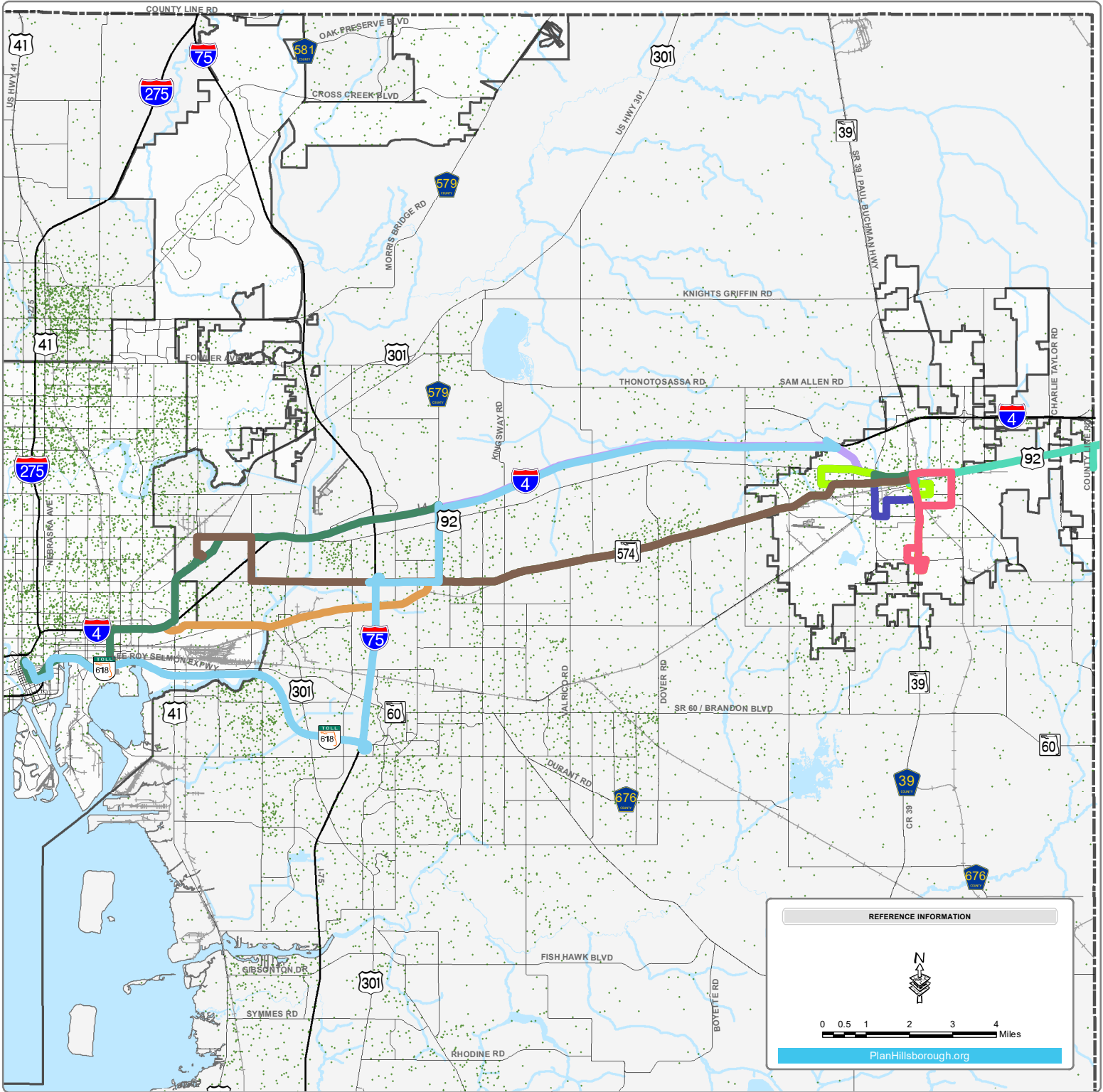
- FINAL CIRCULATOR OPTION A - INBOUND
- FINAL CIRCULATOR OPTION B1 - INBOUND
- FINAL CIRCULATOR OPTION B2 - INBOUND
- FINAL LS 28X - INBOUND
- FINAL LS RT.38 EXT - INBOUND
- FINAL LS VIA I-4 + MLK - INBOUND
- FINAL LS VIA I-4 - INBOUND
- FINAL LS VIA MLK - INBOUND
- FINAL PC-LAKELAND (LIMITED STOP) - INBOUND

**RACIAL AND ETHNIC GROUPS**

1 DOT = 10 PERSONS


- WHITE
- BLACK
- ASIAN
- HISPANIC
- NATIVE INDIAN & ALASKAN NATIVE  
NATIVE HAWAIIAN & OTHER PACIFIC  
ISLANDER
- SOME OTHER RACE
- TWO OR MORE RACES






HILLSBOROUGH COUNTY, FLORIDA

**PLANT CITY TRANSIT PLAN  
PROPOSED ROUTES AND  
HOUSEHOLDS WITH  
NO HIGH SCHOOL DIPLOMA**



Hillsborough MPO  
Metropolitan Planning  
for Transportation



Hillsborough County  
City-County  
Planning Commission

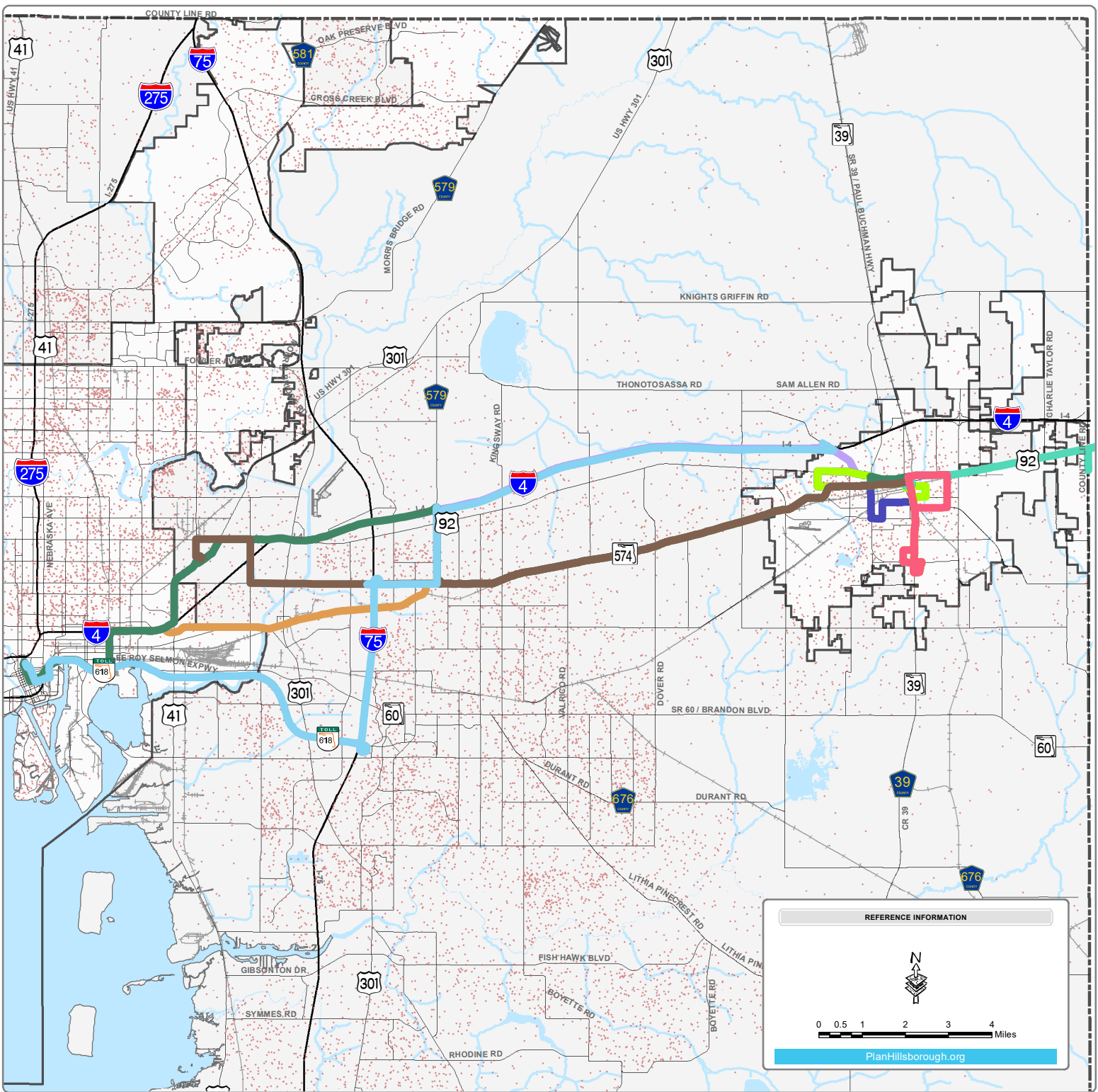
LEGEND

**PLANT CITY TRANSIT ROUTES**

- FINAL CIRCULATOR OPTION A - INBOUND
- FINAL CIRCULATOR OPTION B1 - INBOUND
- FINAL CIRCULATOR OPTION B2 - INBOUND
- FINAL LS 28X - INBOUND
- FINAL LS RT.38 EXT - INBOUND
- FINAL LS VIA I-4 + MLK - INBOUND
- FINAL LS VIA I-4 - INBOUND
- FINAL LS VIA MLK - INBOUND
- FINAL PC-LAKELAND (LIMITED STOP) - INBOUND

**PERSONS WITH NO HIGH SCHOOL DIPLOMA**

- 1 DOT = 10 PERSONS
- PERSONS WITH NO HIGH SCHOOL DIPLOMA
- CITY LIMIT
- COUNTY BOUNDARY
- ROADS
- RAILROADS
- BAY & WATER BODIES



**REFERENCE INFORMATION**

0 0.5 1 2 3 4 Miles

PlanHillsborough.org

HILLSBOROUGH COUNTY, FLORIDA

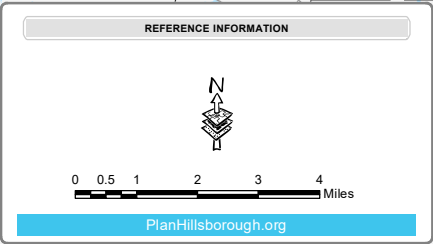
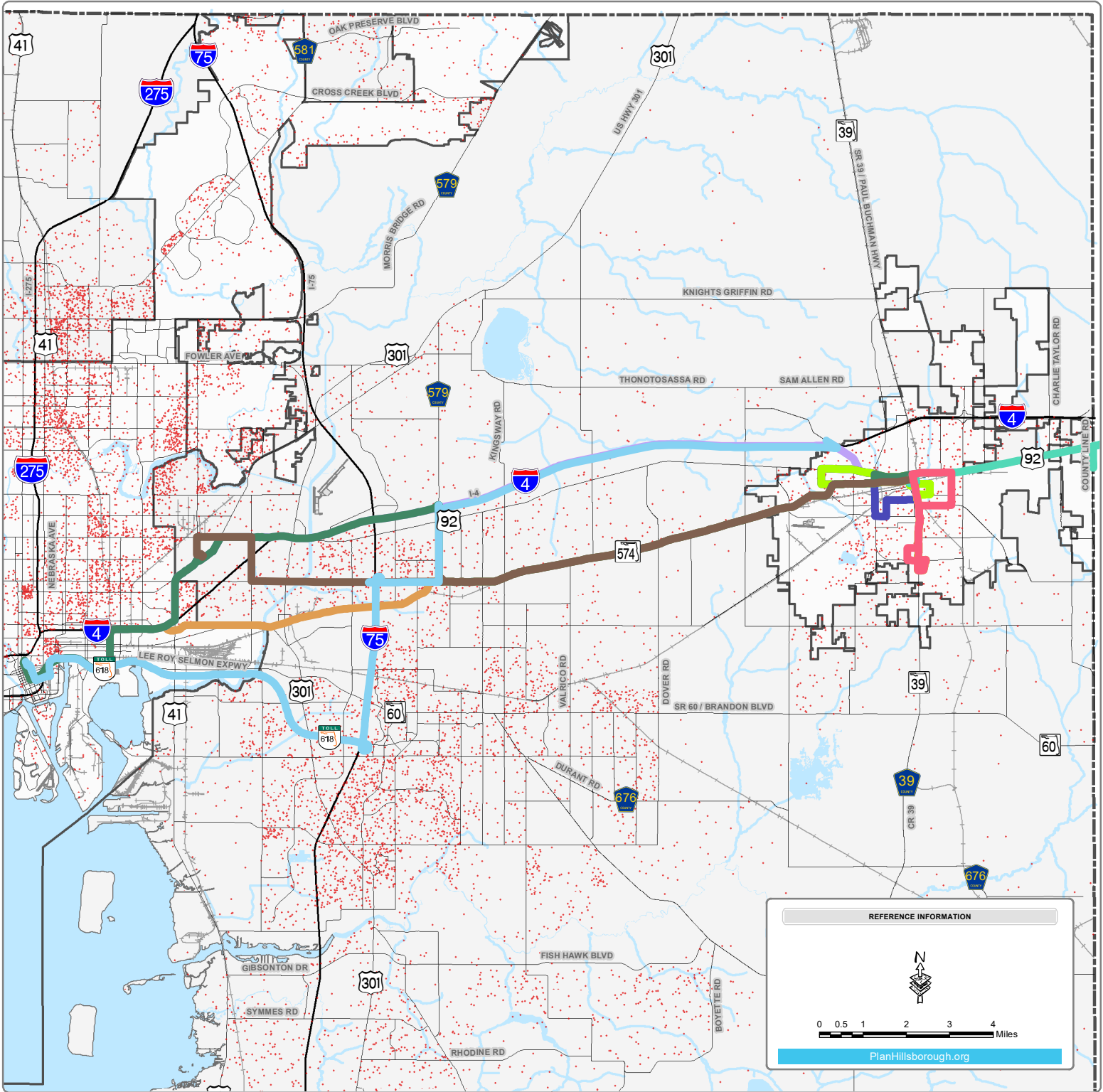
**PLANT CITY TRANSIT PLAN  
PROPOSED ROUTES AND  
HOUSEHOLDS WITH YOUTH**

Hillsborough MPO  
Metropolitan Planning  
for Transportation

Hillsborough County  
City-County  
Planning Commission


**LEGEND**

	FINAL CIRCULATOR OPTION A - INBOUND		1 DOT = 10 PERSONS
	FINAL CIRCULATOR OPTION B1 - INBOUND		YOUNG PERSONS
	FINAL CIRCULATOR OPTION B2 - INBOUND		CITY LIMIT
	FINAL LS 28X - INBOUND		COUNTY BOUNDARY
	FINAL LS RT.38 EXT - INBOUND		ROADS
	FINAL LS VIA I-4 + MLK - INBOUND		RAILROADS
	FINAL LS VIA I-4 - INBOUND		BAY & WATER BODIES
	FINAL LS VIA MLK - INBOUND		
	FINAL PC-LAKELAND (LIMITED STOP) - INBOUND		




HILLSBOROUGH COUNTY, FLORIDA

**PLANT CITY TRANSIT PLAN  
PROPOSED ROUTES AND  
HOUSEHOLDS WITH FEMALE HEAD**


















Hillsborough MPO  
Metropolitan Planning  
for Transportation

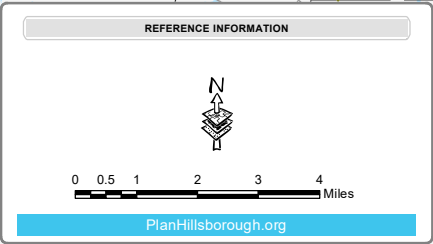
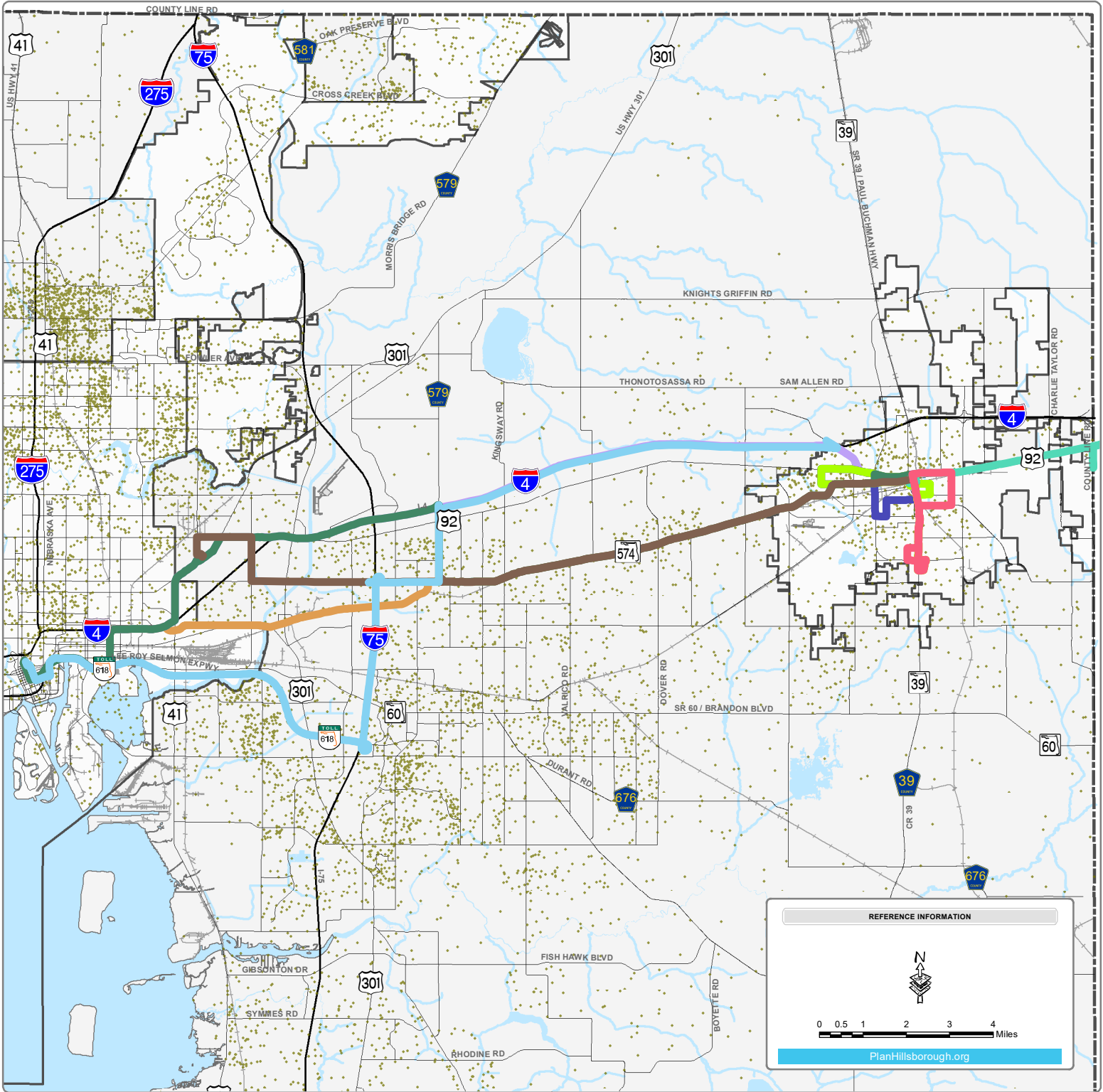


Hillsborough County  
City-County  
Planning Commission

LEGEND

	FINAL CIRCULATOR OPTION A - INBOUND		FEMALE HEAD HOUSEHOLDS
	FINAL CIRCULATOR OPTION B1 - INBOUND		CITY LIMIT
	FINAL CIRCULATOR OPTION B2 - INBOUND		COUNTY BOUNDARY
	FINAL LS 28X - INBOUND		ROADS
	FINAL LS RT.38 EXT - INBOUND		RAILROADS
	FINAL LS VIA I-4 + MLK - INBOUND		BAY & WATER BODIES
	FINAL LS VIA I-4 - INBOUND		
	FINAL LS VIA MLK - INBOUND		
	FINAL PC-LAKELAND (LIMITED STOP) - INBOUND		

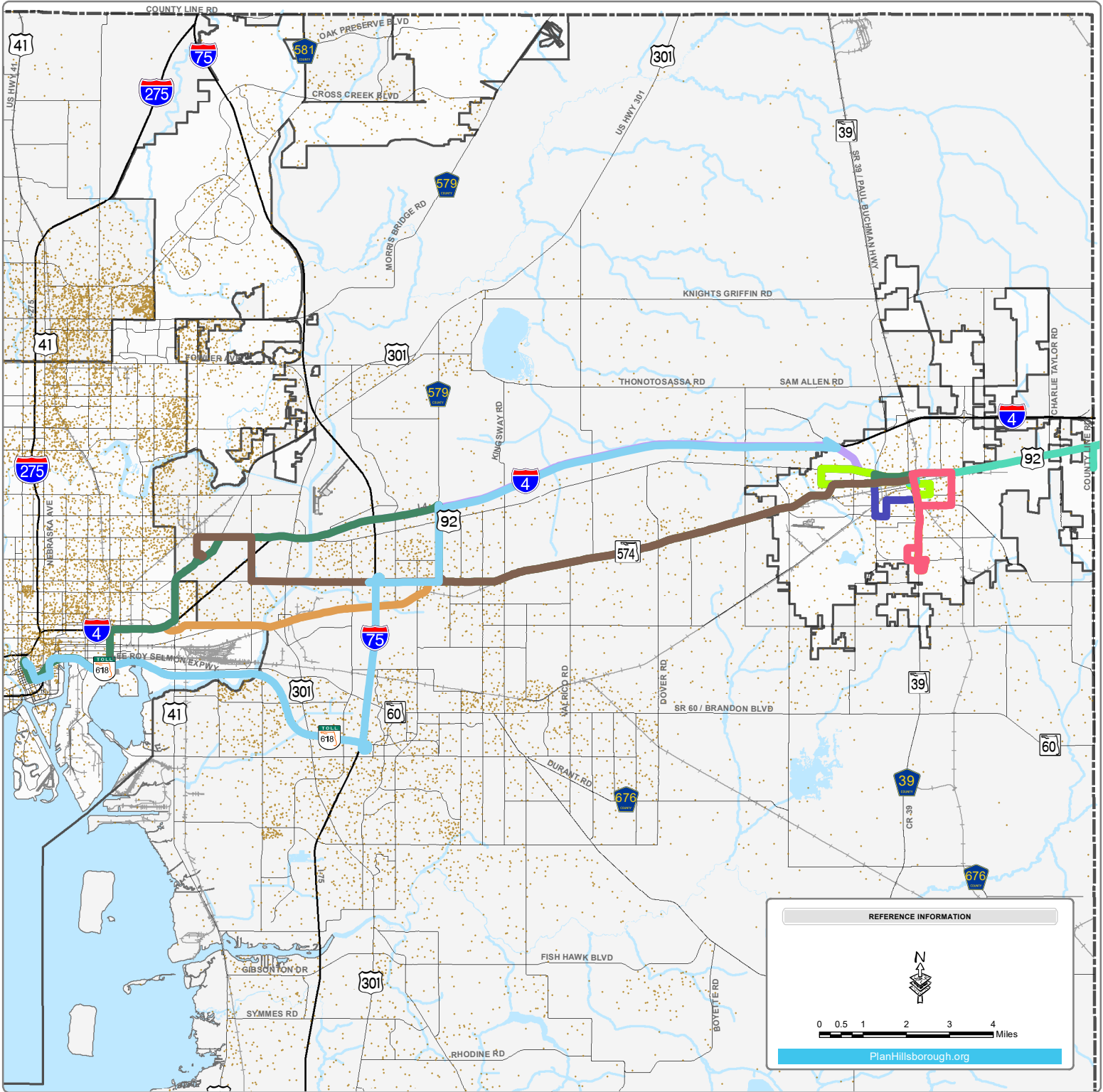




**HILLSBOROUGH COUNTY, FLORIDA  
PLANT CITY TRANSIT PLAN  
PROPOSED ROUTES AND  
LIMITED ENGLISH  
PROFICIENT POPULATION**

**LEGEND**

<p><b>PLANT CITY TRANSIT ROUTES</b></p> <ul style="list-style-type: none"> <li> FINAL CIRCULATOR OPTION A - INBOUND</li> <li> FINAL CIRCULATOR OPTION B1 - INBOUND</li> <li> FINAL CIRCULATOR OPTION B2 - INBOUND</li> <li> FINAL LS 28X - INBOUND</li> <li> FINAL LS RT.38 EXT - INBOUND</li> <li> FINAL LS VIA I-4 + MLK - INBOUND</li> <li> FINAL LS VIA I-4 - INBOUND</li> <li> FINAL LS VIA MLK - INBOUND</li> <li> FINAL PC-LAKELAND (LIMITED STOP) - INBOUND</li> </ul>	<p><b>LIMITED ENGLISH PROFICIENT</b></p> <ul style="list-style-type: none"> <li> 1 DOT = 10 PERSONS</li> <li> LIMITED ENGLISH PROFICIENT</li> <li> CITY LIMIT</li> <li> COUNTY BOUNDARY</li> <li> ROADS</li> <li> RAILROADS</li> <li> BAY &amp; WATER BODIES</li> </ul>
--	---



**REFERENCE INFORMATION**

0 0.5 1 2 3 4 Miles

PlanHillsborough.org

**HILLSBOROUGH COUNTY, FLORIDA**

**PLANT CITY TRANSIT PLAN  
PROPOSED ROUTES AND  
LOW INCOME HOUSEHOLDS**

Hillsborough MPO  
Metropolitan Planning  
for Transportation

Hillsborough County  
City-County  
Planning Commission

**LEGEND**

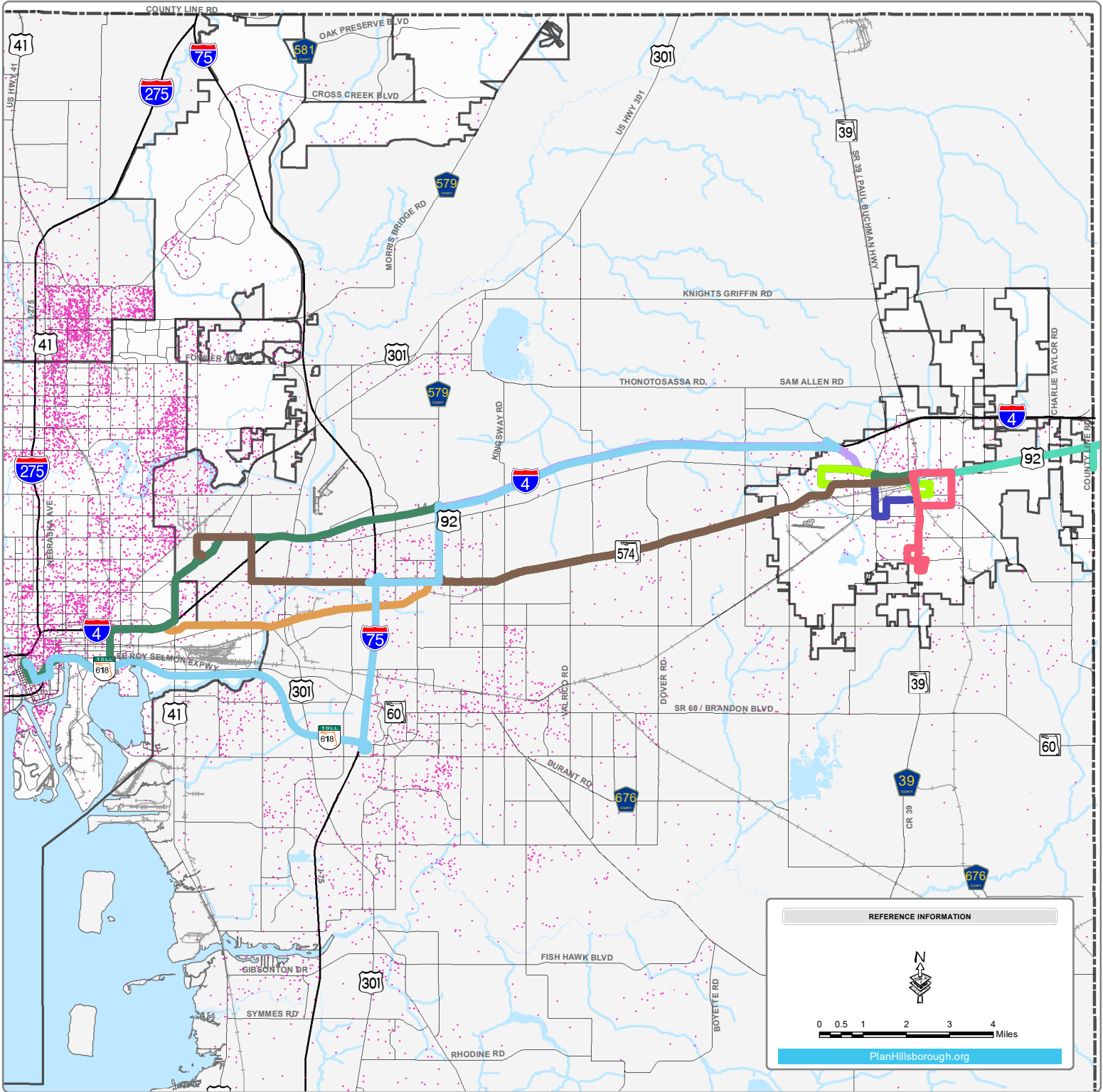
**PLANT CITY TRANSIT ROUTES**

- FINAL CIRCULATOR OPTION A - INBOUND
- FINAL CIRCULATOR OPTION B1 - INBOUND
- FINAL CIRCULATOR OPTION B2 - INBOUND
- FINAL LS 28X - INBOUND
- FINAL LS RT.38 EXT - INBOUND
- FINAL LS VIA I-4 + MLK - INBOUND
- FINAL LS VIA I-4 - INBOUND
- FINAL LS VIA MLK - INBOUND
- FINAL PC-LAKELAND (LIMITED STOP) - INBOUND

**LOW INCOME HOUSEHOLDS**

- 1 DOT = 2 HOUSEHOLDS
- LOW INCOME HOUSEHOLDS
- CITY LIMIT
- COUNTY BOUNDARY
- ROADS
- RAILROADS
- BAY & WATER BODIES





**REFERENCE INFORMATION**

0 0.5 1 2 3 4 Miles

PlanHillsborough.org

**HILLSBOROUGH COUNTY, FLORIDA**

**PLANT CITY TRANSIT PLAN**  
**PROPOSED ROUTES AND**  
**ZERO VEHICLE HOUSEHOLDS**

Hillsborough MPO  
Metropolitan Planning  
for Transportation

Hillsborough County  
City-County  
Planning Commission

**LEGEND**

**PLANT CITY TRANSIT ROUTES**

- FINAL CIRCULATOR OPTION A - INBOUND
- FINAL CIRCULATOR OPTION B1 - INBOUND
- FINAL CIRCULATOR OPTION B2 - INBOUND
- FINAL LS 28X - INBOUND
- FINAL LS RT.38 EXT - INBOUND
- FINAL LS VIA I-4 + MLK - INBOUND
- FINAL LS VIA I-4 - INBOUND
- FINAL LS VIA MLK - INBOUND
- FINAL PC-LAKELAND (LIMITED STOP) - INBOUND

**ZERO VEHICLE HOUSEHOLDS**

- 1 DOT = 2 HOUSEHOLDS
- ZERO VEHICLE HOUSEHOLDS
- CITY LIMIT
- COUNTY BOUNDARY
- ROADS
- RAILROADS
- BAY & WATER BODIES