






HILLSBOROUGH COUNTY, FLORIDA  
**RESIDENTIAL PLANNED-2  
 FUTURE LAND USE STUDY**  
 AERIAL PHOTOGRAPHY 2019

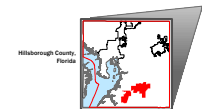


**LEGEND**

-  Balm Community Plan Area Boundary
-  RP-2 Future Land Use Category
-  Urban Service Area
-  Fire Stations
-  Schools



**LOCATOR MAP AND REFERENCE INFORMATION**



AERIAL PHOTOGRAPHY 2019: Hillsborough County Property Appraiser Office  
 URBAN SERVICE AREA BOUNDARIES: Hillsborough County City-County Planning Commission. Effective to Present  
 MAJOR ROADS: Metropolitan Planning Organization Long Range Transportation Plan. See Adopted MPO Long Range Transportation Plan for specific representations.  
 ACCURACY: It is intended that the accuracy of the base map comply with U.S. map accuracy standards. However, such accuracy is not guaranteed by the Hillsborough County City-County Planning Commission.  
 REPRODUCTION: This sheet may not be reproduced in part or full for sale to anyone without specific approval of the Hillsborough County City-County Planning Commission.



Author: CATANAC

Date: 3/19/2020