

MULTI-USE, PAVED TRAILS	
NAME	MILES
Air Cargo Road	1.4
Al Lopez Park	3.3
Aldermans Ford Park	1.9
Amberly Drive	2.8
Bayshore Boulevard Greenways	4.4
Brandon Parkway	1.4
Bruce B Downs Boulevard	4.8
Chaney Park	0.3
Commerce Park Boulevard	1.4
Compton Drive	1.4
Copeland Park	2.3
Cross County Greenway	10.8
Cypress Point Park	1.0
Davis Island Park	0.5
Desotto Park	0.3
E Small Point Road	1.2
Flatwoods Park Trail	1.9
Flatwoods Station Lane	0.5
Hillsborough River State Park	2.5
Hillsborough River Trail	1.1
Joe Chatura Court House Square Park	0.2
Julian B Lane Riverfront Park	0.2
Lettuce Lake Park	0.9
Lowry Park	0.1
Lyles Goadlight Square Park	0.1
McFarlane Park	1.2
Mickey Bay	1.9
Merrill Trail	0.6
Merrill Trail	1.6
New Tampa Boulevard	1.6
Northdale Lake Park Trail	0.6
Oakdale Playground	0.4
Old Fort King Trail	2.4
Old Tampa Bay	2.4
Palm Springs Boulevard	0.4
Picnic Island Park	1.4
Ragan Park	0.6
Rivercrest Park	0.6
Riverwalk	1.4
Roads Park	0.6
Rowlett Park	2.0
South 20th Street	1.3
South US Highway 301	4.5
South Coast Greenway	1.3
South Tampa Trail	1.0
Subaru Springs Park	0.2
Suricoast Trail	2.0
Tampa Bypass Canal Trail	1.0
Tampa Palms Boulevard	5.6
Tampa Palms Boulevard West	2.5
Town 'N Country Greenway	2.2
Upper Tampa Bay Park Phase I	3.0
Upper Tampa Bay Park Phase II	4.6
Upper Tampa Bay Park Phase III	1.2
West Gandy Boulevard	1.2
Total in Miles 94.1	

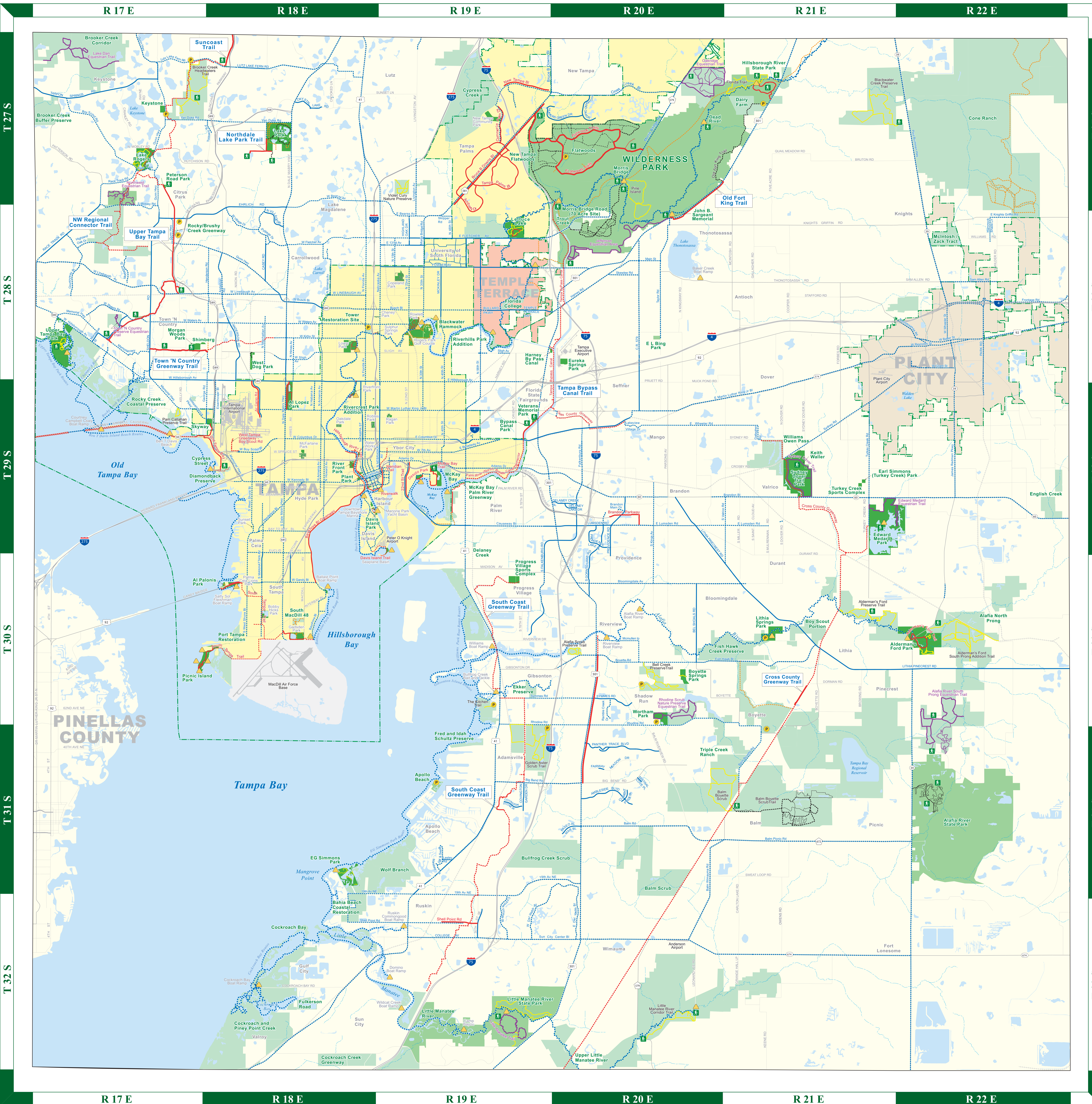
MOUNTAIN BIKE, HIKING TRAILS	
NAME	MILES
Alafia River State Park	11.2
Balm Boyette	19.3
Cow House Slough	10.1
Flatwoods Park Trail	22.6
Lake Park	2.6
Lopez Ballfield	0.3
Old Fort King Trail	4.3
Trout Creek Park	0.1
West Dog Park	0.3
Total in Miles 69.8	

HIKING ONLY TRAILS	
NAME	MILES
Alafia River Corridor	10.1
Alafia Scrub Preserve	1.6
Aldermans Park	2.2
Aldermans Ford Preserve	3.3
Balm Boyette Hiking Trail	0.3
Baynard Trail	1.3
Bell Creek Nature Preserve	5.2
Blackwater Creek Preserve	6.0
Boyette Springs Park	0.3
Brooker Creek Headwaters	6.0
Eg Simmons Park	1.4
Florida Trail	3.9
Golden Aster Preserve	6.3
Lake Rogers Park	2.6
Lettuce Lake Park	1.9
Little Manatee Trail	6.3
Palm Calahan Preserve	0.8
Pine Island	4.7
The Kitchen	0.3
Triple Creek Ranch	2.1
Upper Little Manatee River Trail	3.8
Upper Tampa Bay Park	1.9
Violet Cury Nature Preserve	2.3
Total in Miles 79.9	


EQUESTRIAN TRAILS	
NAME	MILES
Alafia River South Prong	11.5
Cow House Slough	7.5
Edward Medard Park	3.6
J.B. Sargeant Memorial Trail	0.4
Lake Dan	5.6
Little Manatee Trail	3.6
Northwest Equestrian Trail	4.7
Oakridge	11.7
Rhine Scrub Nature Preserve	4.2
Sydney Dover Trail	4.1
Town 'N Country Hiking Trail	0.8
Total in Miles 58.0	

PROPOSED PAVED TRAILS	
NAME	MILES
Courtesy Campbell Causeway	9.6
Cross County Greenway	32.4
Davis Island Park	1.1
Fishhawk Creek Community Trail	1.0
Hillsborough River Greenways	0.9
Hillsborough River Connector Trail	0.7
Northwest Regional Connector Trail	5.4
Palm River (North) Bypass Canal Connector Trail	4.0
Riverwalk	0.9
South US Highway 301	0.7
South Coast Greenway	19.4
South Tampa Trail	6.9
Tampa Bypass Canal Trail	7.4
Town 'N Country Greenway	2.5
Trout Creek Park	1.2
Upper Tampa Bay Park Phase IV	5.5
Upper Tampa Bay Park Segment "A" Alt. Alignment	3.3
West Tampa Greenway-Boy Scout Road	0.7
Total in Miles 102.8	

PROPOSED SOFTPATH TRAILS	
NAME	MILES
Causway Boulevard	0.8
Cone Ranch Trail Concept	21.0
East Temple Terrace	1.3
Fishhawk Creek Trail	3.2
Gadsden Park	0.5
Lake Park	3.3
Lopez Ballfield	1.4
MacDill 48	0.9
Mickey Bay	0.5
Rogers Park Golf Course	2.5
Temple Terrace Estate	1.2
Wilderness Park	10.0
Total in Miles 47.0	



HILLSBOROUGH GREENWAYS SYSTEM



Hillsborough County, Florida

**Real Estate Department
Geomatics Division
GIS SECTION**

601 E. Kennedy Blvd.
Tampa, Florida 33601-1110

Contact:
Dan Hardy
GIS Project Manager
(813) 301-7101
hardy@hillsboroughcounty.org

Legend

- Parks
- State or Regional Agency Lands
- Public or Otherwise Protected Conservation Lands
- Trail Head / Parking
- Trail Head / Parking (Future)
- Trail Parking Only
- Proposed Trail Parking Only
- ▲ Canoe Launch and Boat Ramp

RECREATIONAL CORRIDORS

Existing Trails


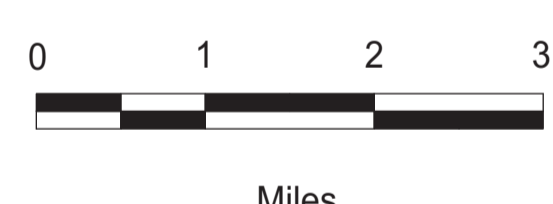
- Multi-Use, Paved
- Equestrian
- Hiking Only
- - - Mountain Bike, Hiking
- - - Paddle

Proposed Trails

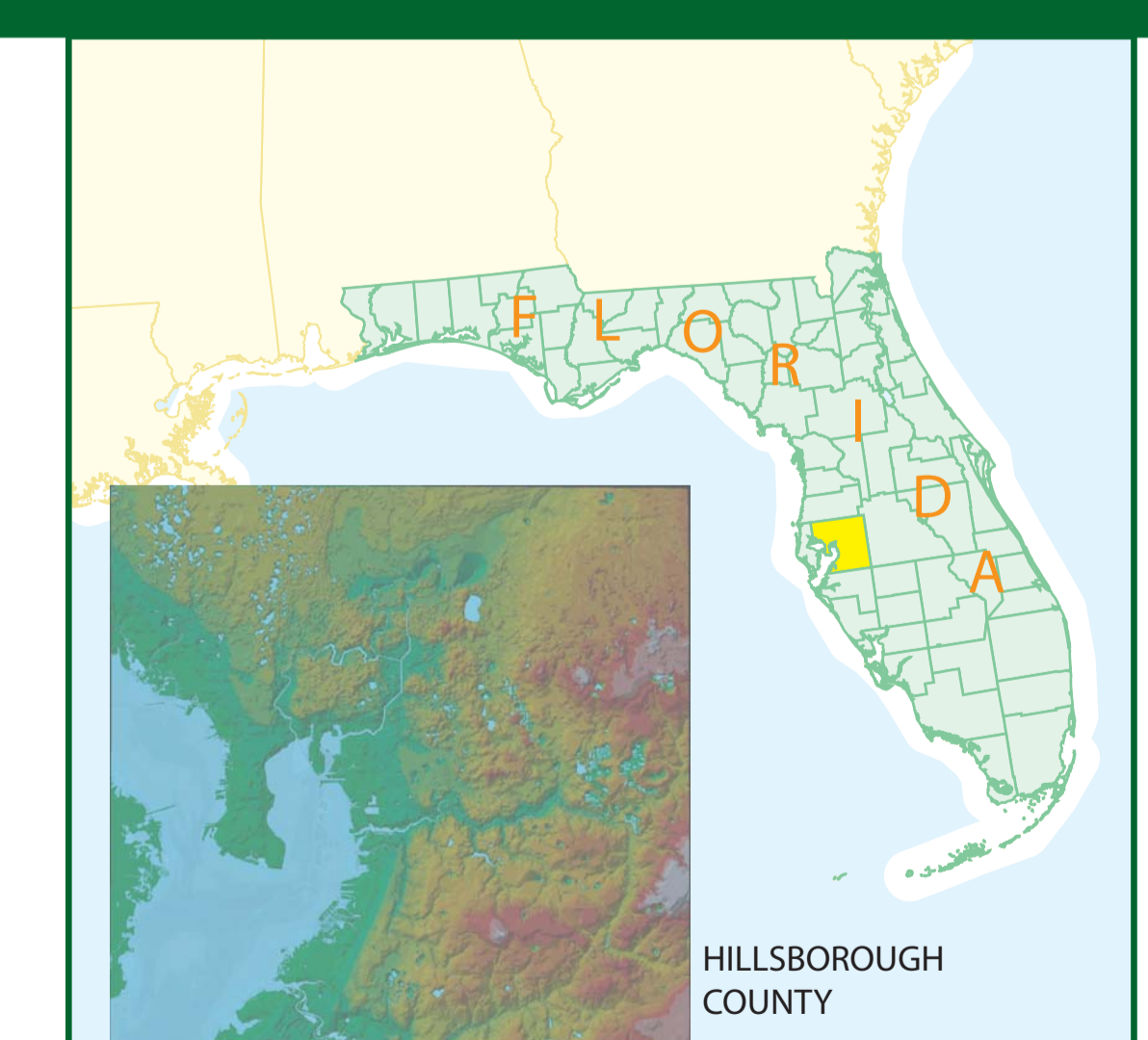
- - - Paved
- - - Soft Path

Bikeways

- Signed and/or Marked Bike Lanes
- - - Bike route or side path (Needed)

Locator Map



HILLSBOROUGH COUNTY

Greenway Recreational Corridors
April 6, 2011

NOTE: Every reasonable effort has been made to assure the accuracy of this map. Hillsborough County does not assume any liability arising from use of this map. THIS MAP IS PROVIDED WITHOUT WARRANTY OF ANY KIND, other expressed or implied, including, but not limited to, the implied warranties of merchantability and fitness for a particular purpose.

SOURCES: This map has been prepared for the inventory of real property found within Hillsborough County and is compiled from recorded deeds, plats, and other public records; it has been based on BEST AVAILABLE data. For more information visit Parks, Recreation and Conservation Web Site: <http://www.hillsboroughcounty.org>

Users of this map are hereby notified that the aforementioned public primary information sources should be consulted for verification of the information contained on this map.

Author: JOSE 'PEPE' MARIÑOTES
Path: C:\T\GIS\GREENWAYS\GREENWAYS\ILLUSTRATOR FILES\PARCS - GREENWAYS\CURRENT GREENWAYS TRAILS\GREENWAYS.IMG
File Name: