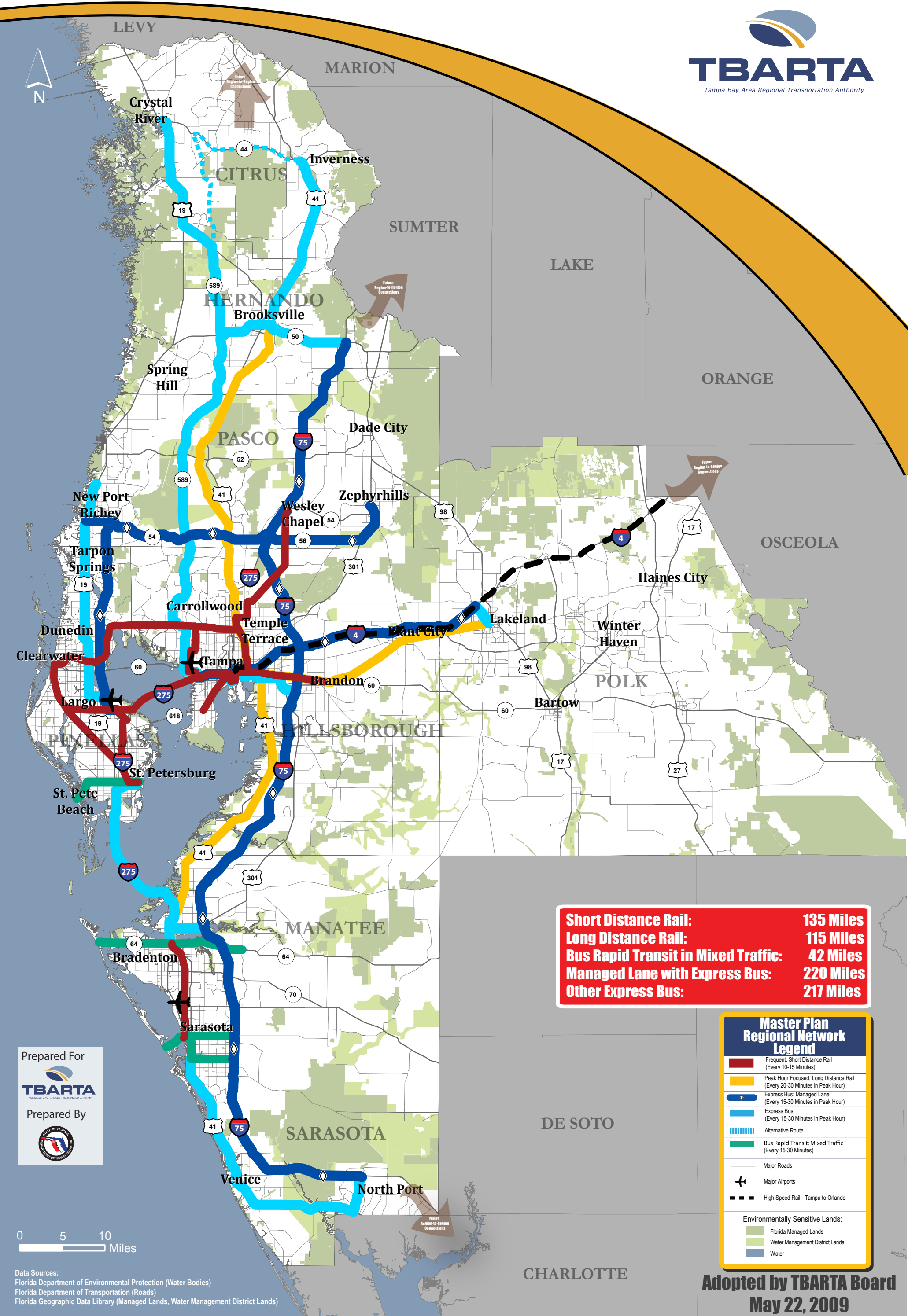


Long-Term Regional Network



Short Distance Rail:	135 Miles
Long Distance Rail:	115 Miles
Bus Rapid Transit in Mixed Traffic:	42 Miles
Managed Lane with Express Bus:	220 Miles
Other Express Bus:	217 Miles

Master Plan Regional Network Legend

- █ Frequent, Short Distance Rail (Every 10-15 Minutes)
- █ Peak Hour Focused, Long Distance Rail (Every 20-30 Minutes in Peak Hour)
- █ Express Bus: Managed Lane (Every 15-30 Minutes in Peak Hour)
- █ Express Bus (Every 15-30 Minutes in Peak Hour)
- ▤ Alternative Route
- █ Bus Rapid Transit: Mixed Traffic (Every 15-30 Minutes)
- Major Roads
- ✈ Major Airports
- - - High Speed Rail - Tampa to Orlando

Environmentally Sensitive Lands:

- █ Florida Managed Lands
- █ Water Management District Lands
- █ Water

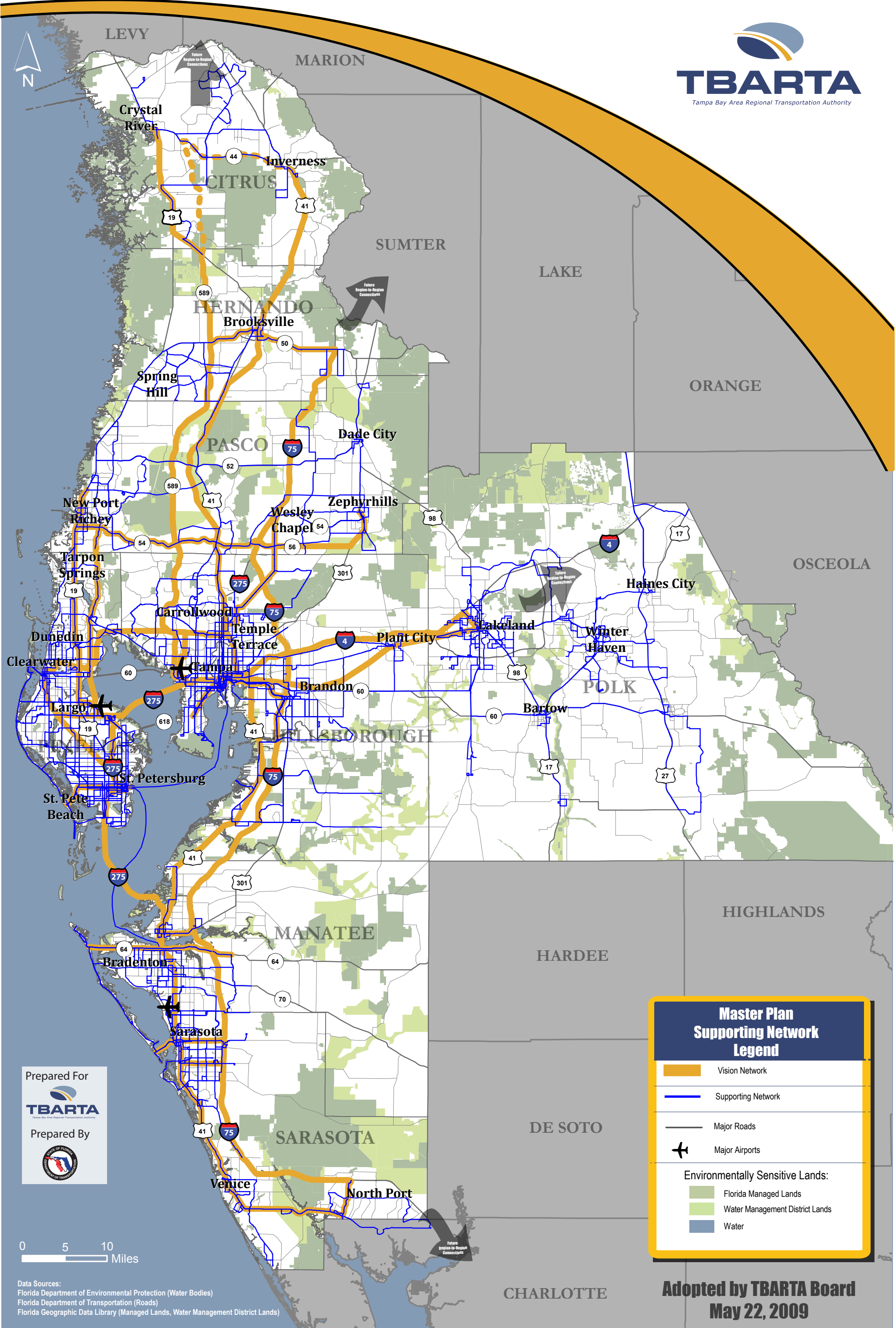
Prepared For
TBARTA
 Tampa Bay Area Regional Transportation Authority
 Prepared By

0 5 10
 Miles

Data Sources:
 Florida Department of Environmental Protection (Water Bodies)
 Florida Department of Transportation (Roads)
 Florida Geographic Data Library (Managed Lands, Water Management District Lands)

**Adopted by TBARTA Board
 May 22, 2009**

Long-Term Supporting Network



Master Plan Supporting Network Legend	
	Vision Network
	Supporting Network
	Major Roads
	Major Airports
Environmentally Sensitive Lands:	
	Florida Managed Lands
	Water Management District Lands
	Water

Prepared For

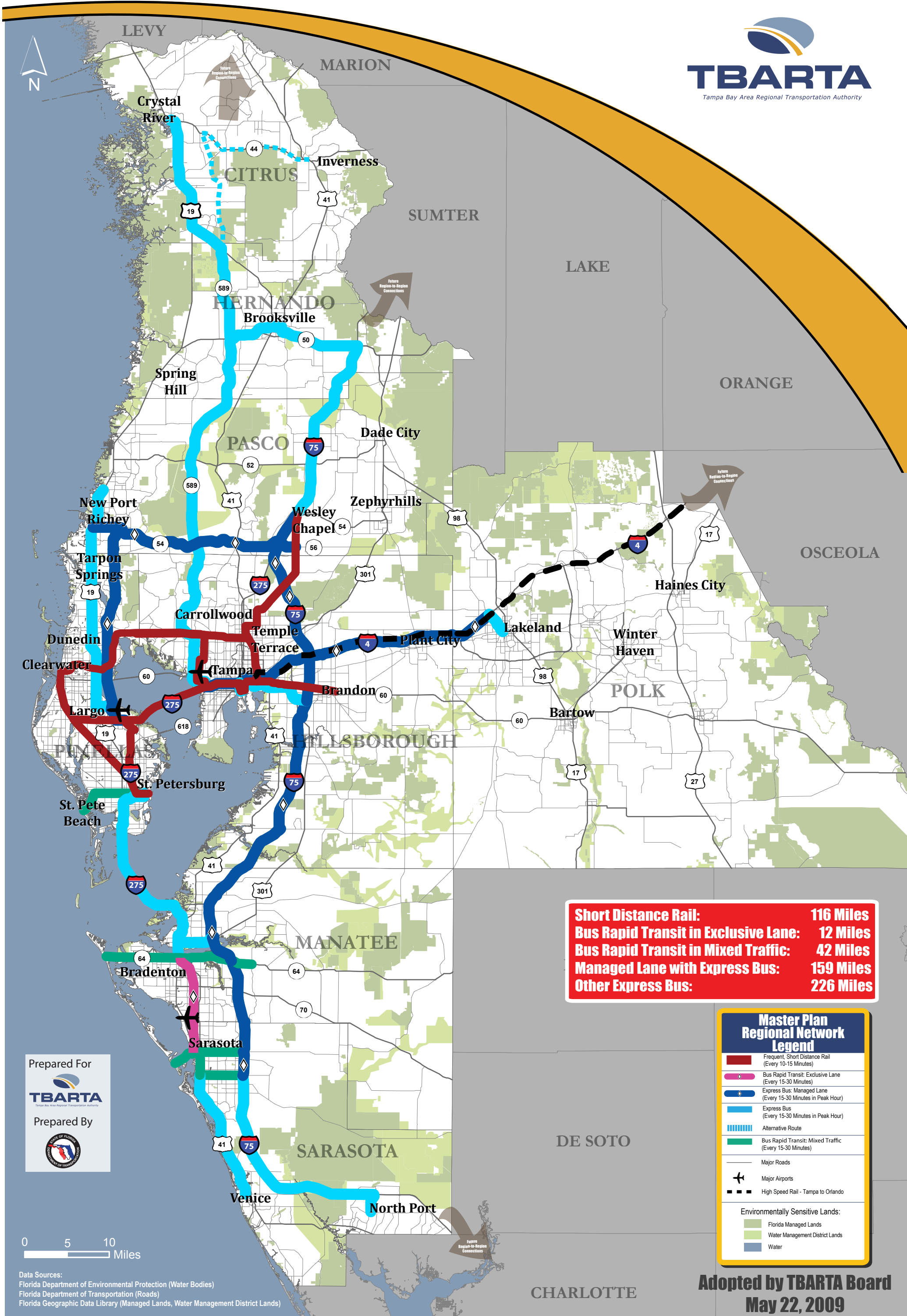
 Prepared By

0 5 10
 Miles

Data Sources:
 Florida Department of Environmental Protection (Water Bodies)
 Florida Department of Transportation (Roads)
 Florida Geographic Data Library (Managed Lands, Water Management District Lands)

Adopted by TBARTA Board
 May 22, 2009

Mid-Term Regional Network



Short Distance Rail:	116 Miles
Bus Rapid Transit in Exclusive Lane:	12 Miles
Bus Rapid Transit in Mixed Traffic:	42 Miles
Managed Lane with Express Bus:	159 Miles
Other Express Bus:	226 Miles

Master Plan Regional Network Legend

- Frequent, Short Distance Rail (Every 10-15 Minutes)
- Bus Rapid Transit: Exclusive Lane (Every 15-30 Minutes)
- Express Bus: Managed Lane (Every 15-30 Minutes in Peak Hour)
- Express Bus (Every 15-30 Minutes in Peak Hour)
- ▬▬▬▬ Alternative Route
- Bus Rapid Transit: Mixed Traffic (Every 15-30 Minutes)
- Major Roads
- ✈ Major Airports
- - - High Speed Rail - Tampa to Orlando

Environmentally Sensitive Lands:

- Florida Managed Lands
- Water Management District Lands
- Water

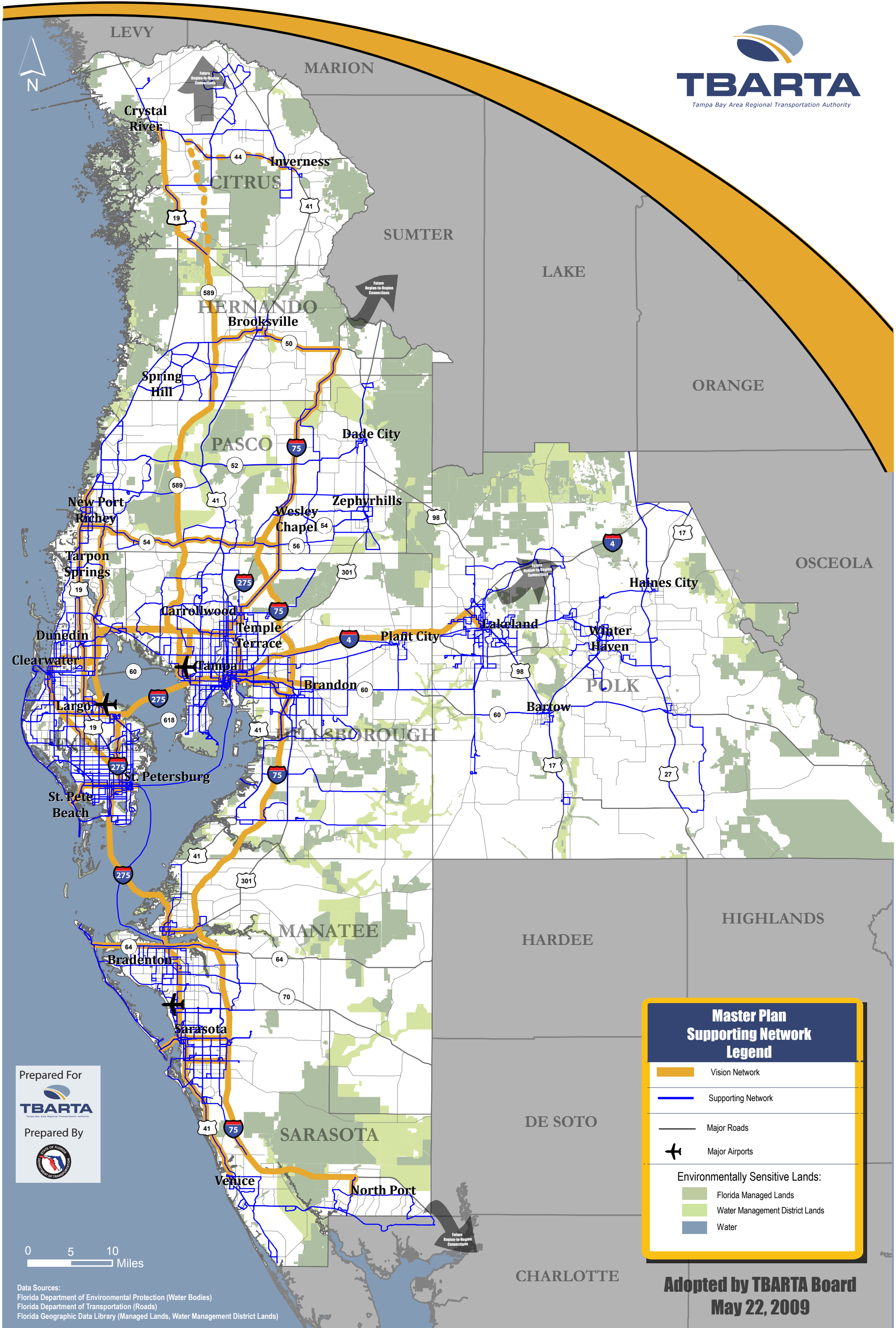
Prepared For
TBARTA
 Tampa Bay Area Regional Transportation Authority
 Prepared By

0 5 10
 Miles

Data Sources:
 Florida Department of Environmental Protection (Water Bodies)
 Florida Department of Transportation (Roads)
 Florida Geographic Data Library (Managed Lands, Water Management District Lands)

**Adopted by TBARTA Board
 May 22, 2009**

Mid-Term Supporting Network



Master Plan Supporting Network Legend	
	Vision Network
	Supporting Network
	Major Roads
	Major Airports
Environmentally Sensitive Lands:	
	Florida Managed Lands
	Water Management District Lands
	Water

Prepared For

 Prepared By

0 5 10
 Miles

Data Sources:
 Florida Department of Environmental Protection (Water Bodies)
 Florida Department of Transportation (Roads)
 Florida Geographic Data Library (Managed Lands, Water Management District Lands)

**Adopted by TBARTA Board
 May 22, 2009**