

Hillsborough County MPO 2035  
 Long Range Transportation Plan  
 Map 10-1  
 2035 Cost Affordable Transit System



Hillsborough County MPO  
 County Center, 601 E. Kennedy Blvd., 18th Fl.  
 P.O. Box 1110 Tampa, Florida 33601-1110  
 813 - 272 - 5940 / 813 - 301 - 7172 fax  
 www.hillsboroughmpo.org



Legend

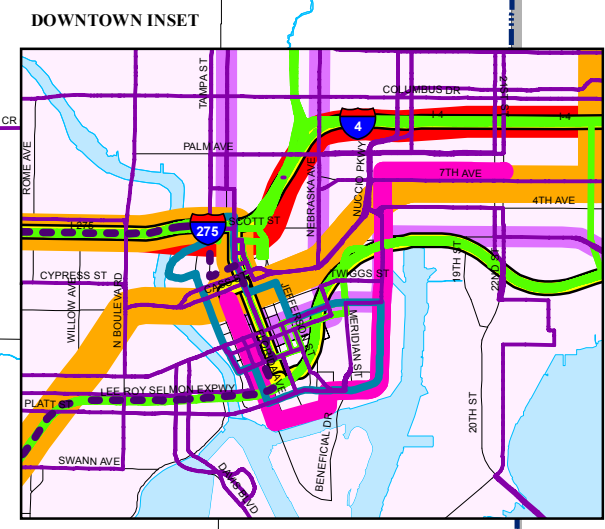
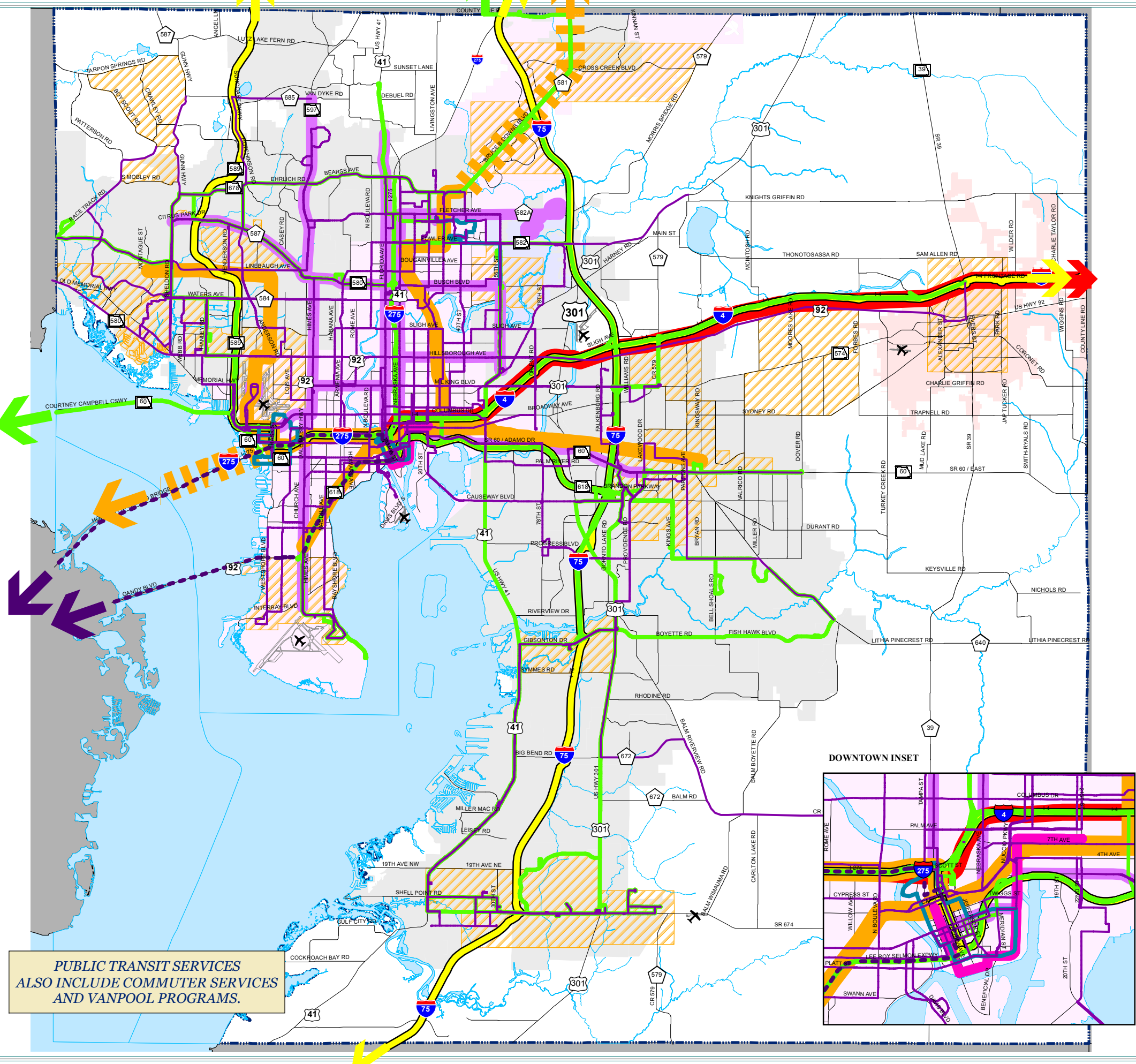
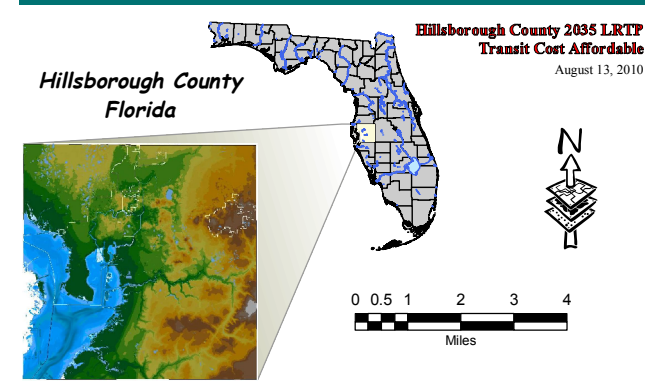
TRANSIT ROUTES

- Bus Rapid Transit
- Local Routes
- Express Routes
- Regional Bus
- Affordable Rail
- Circulator Routes
- PSTA Express
- High Speed Rail
- TECO Line Streetcar
- Flex Route Service Areas
- Affordable Rail  
\* Contingent on Agreements with Adjacent Counties

**ADOPTED :**  
**December 9, 2009**

- Urban Service Area
- Hillsborough County
- Pinellas County
- Tampa
- Plant City
- Temple Terrace
- Water and Bay
- Streams/Rivers
- County Boundary
- Major Roads
- Airports
- Airfields

Locator Map



**PUBLIC TRANSIT SERVICES  
 ALSO INCLUDE COMMUTER SERVICES  
 AND VANPOOL PROGRAMS.**

DATA SOURCES : Base map, roads, water from Hillsborough County City-County Planning Commission. Parcel Lines and data from Hillsborough County Property Appraiser. Wetlands from SWFWMD. Significant Wildlife Habitat from Planning and Development Management, based on satellite imagery. Only wetlands greater than 40 acres depicted.

REPRODUCTION : This sheet may not be reproduced in part or full for sale to anyone without specific approval of the Hillsborough County City-County Planning Commission.

ACCURACY : It is intended that the accuracy of the base map comply with U.S. National Map accuracy standards. However, such accuracy is not guaranteed by the Hillsborough County City-County Planning Commission. This map for illustrative purposes only. For the most current data and information, see the appropriate source.

File Location : G:\gisroot\project\mpo\2035 L RTP\Cost Affordable\11x17 2035 L RTP Transit Cost Affordable.mxd  
 Author : Roger W. Mathie - GIS Analyst