


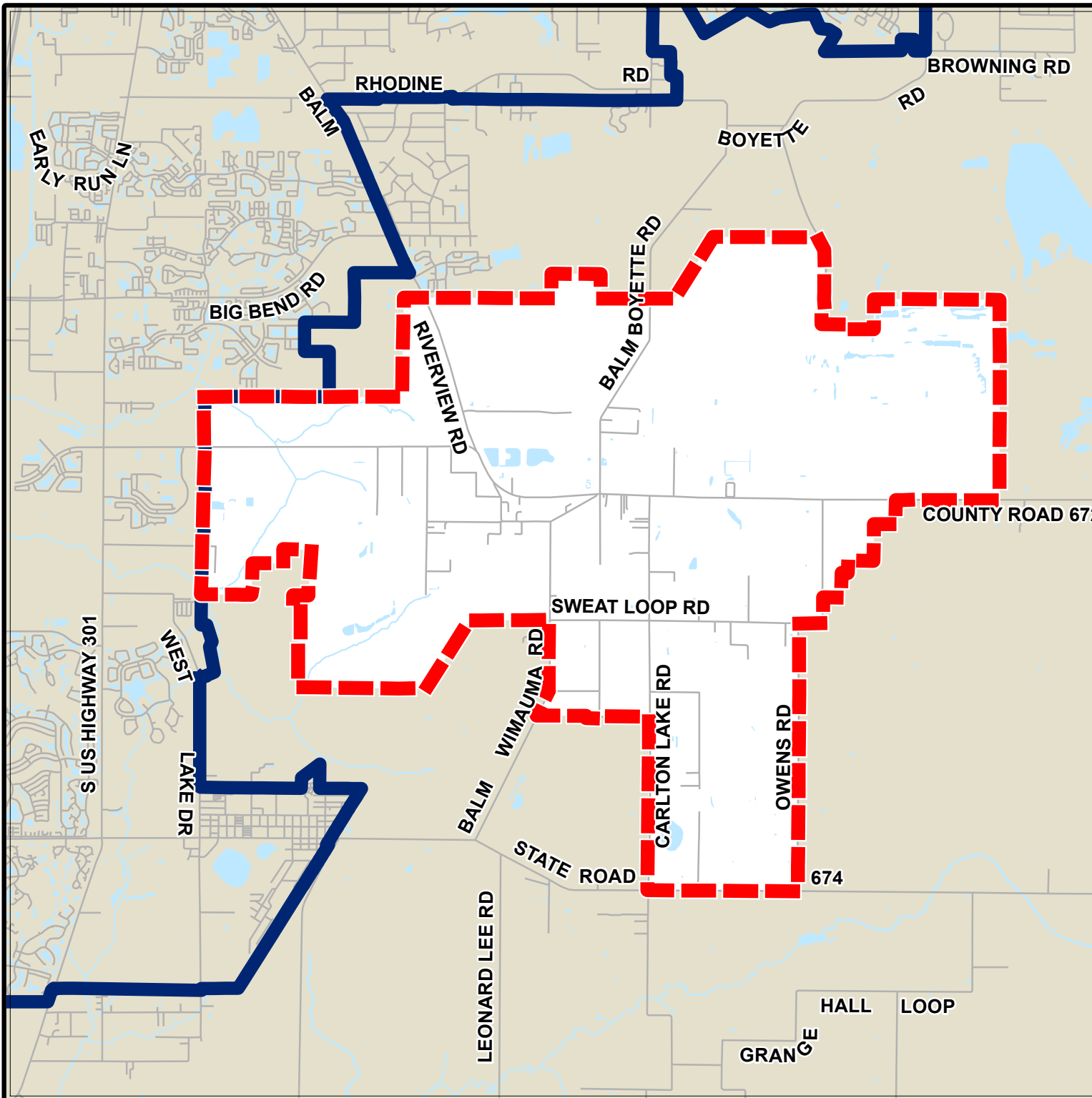


BALM COMMUNITY PLAN BOUNDARY MAP

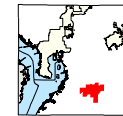
LEGEND

BOUNDARY LINES

-  BALM COMMUNITY PLAN BOUNDARY
-  URBAN SERVICE AREA
-  WATER




LOCATOR MAP



CREDITS

URBAN SERVICE AREA BOUNDARIES: Hillsborough County City-County Planning Commission. Effective to Present.
 ACCURACY: It is intended that the accuracy of the base map comply with U.S. map accuracy standards. However, such accuracy is not guaranteed by the Hillsborough County City-County Planning Commission.
 REPRODUCTION: This sheet may not be reproduced in part or full for sale to anyone without specific approval of the Hillsborough County City-County Planning Commission.

REFERENCE INFORMATION



AUTHOR: C. HESLH
 DATE: 11/27/12
 PROJECT: G:\groot\Projects\Cathy\Arroyo\Unincorporated_Community_Plans\BalmCommunityPlan_Boundary.mxd



For more information about our organization visit website: www.thepanningcommission.org