

## 2035 Plan Cost Affordable Projects

2035 Long Range Transportation Plan Cost Affordable Projects (Adopted 12/9/2009, Amended 8/3/2010)

### Transit Projects

By 2015	<ul style="list-style-type: none"> <li>▪ Increase frequency on local bus routes, add trips on express routes, and expand service hours ☺</li> <li>▪ New Metro Rapid bus route on Dale Mabry and Himes Ave ☺</li> </ul>
By 2035	<ul style="list-style-type: none"> <li>▪ Improve park-and-rides, improve access, replace bus stops and shelters ☺</li> <li>▪ Rail connecting Britton Plaza to Downtown Tampa and beyond ☺</li> <li>▪ Three new express routes to MacDill AFB ☺</li> <li>▪ New Westshore area circulator route ☺</li> <li>▪ New flex routes (see map for service areas) ☺</li> <li>▪ Tampa Bay Area Regional Transportation Authority Commuter Assistance Program Ride Sharing &amp; vanpool</li> </ul>

### Highway Projects "Enhancements" include turn lanes, smart traffic signals, and bike/ped/bus stop improvements

By 2015	<ul style="list-style-type: none"> <li>▪ New 2 lane road (Bridge St) from Gandy to Tyson</li> </ul>
By 2035	<ul style="list-style-type: none"> <li>▪ Euclid Ave enhancements from Dale Mabry Hwy to Bayshore Blvd</li> <li>▪ Gandy Blvd smart traffic signals</li> <li>▪ Gandy Blvd elevated reversible lanes from Dale Mabry Highway to the Gandy Bridge</li> <li>▪ Henderson Blvd enhancements from Bay to Bay Blvd to Kennedy Blvd</li> <li>▪ Maritime Blvd enhancements from Hookers Point to 20th St</li> <li>▪ MacDill Ave enhancements from MacDill AFB to Columbus Dr</li> <li>▪ Swann Ave enhancements Howard Ave to Bayshore Blvd</li> <li>▪ Westshore Blvd enhancements from Gandy Blvd to Beach Park Dr</li> <li>▪ Countywide Advanced Traffic Management System improvements*</li> <li>▪ Countywide Traffic Management Center</li> </ul>

### Bikeway and Trail Projects

By 2015	<ul style="list-style-type: none"> <li>▪ Countywide paved shoulders/bike lanes ☺</li> <li>▪ Hillsborough River Greenway multi-use trail from MacDill Park to Kennedy Blvd</li> </ul>
By 2035	<ul style="list-style-type: none"> <li>▪ South Tampa Greenway, complete from Friendship Trail to Bayshore Blvd</li> </ul>

### Pedestrian Projects

By 2035	<ul style="list-style-type: none"> <li>▪ Dale Mabry Hwy pedestrian safety enhancements north of Bay-to-Bay</li> <li>▪ Henderson Blvd pedestrian safety enhancements from Lois Ave to Kennedy Blvd</li> <li>▪ Kennedy Blvd pedestrian safety enhancements from Henderson Blvd to Channelside Dr</li> <li>▪ Lois Ave pedestrian safety enhancements from Henderson to Kennedy</li> <li>▪ Westshore Blvd pedestrian safety enhancements from Interbay Blvd to Gandy Blvd</li> <li>▪ Fill sidewalk gaps on major road segments where sidewalks are 100% missing</li> </ul>
---------	--

☺ Projects will be funded through a potential sales tax

\* Includes technologies like smart signals, traffic cameras, dynamic digital message signs, etc.

\*\* Funding may not include cost of construction

# South Tampa Cost Affordable Projects

Adopted 12/9/09, Amended 8/3/10



## Transit Projects

### Local Bus Service

- Local Bus
- Circulator Bus
- Bus Rapid Transit
- FLEX Service Area

### Express Bus Service

- PSTA Express Bus
- Express Bus

### Rail Service

- Streetcar
- Rail

## Highway Projects

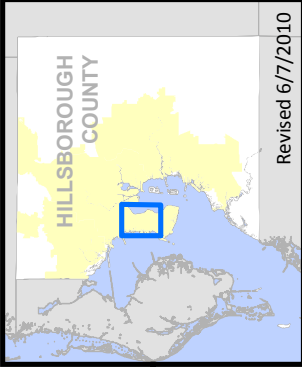
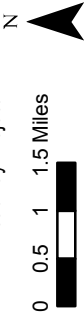
- Roadway Enhancement
- Roadway Widening

## Bikeway & Trail Projects

- On-Road Bicycle Facility
- Existing On-Road Bicycle Facility
- On-Road Bicycle Facility Included in Roadway Project
- Trail
- Existing Trail

## Pedestrian Projects

- Sidewalk Improvement
- Safety Enhancement
- Pedestrian Facility Included in Roadway Project



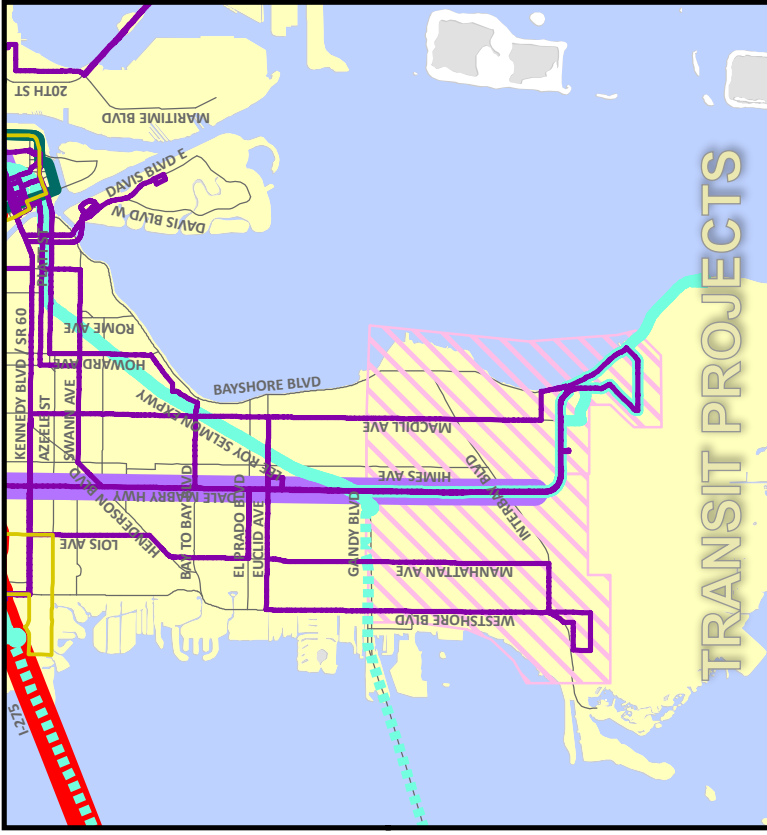
Revised 6/7/2010



HIGHWAY PROJECTS



PEDESTRIAN PROJECTS



TRANSIT PROJECTS



BIKEWAY & TRAIL PROJECTS