

## 2035 Plan Cost Affordable Projects

2035 Long Range Transportation Plan Cost Affordable Projects (Adopted 12/9/2009, Amended 8/3/2010)

### Transit Projects

By 2015	<ul style="list-style-type: none"> <li>▪ Increase frequency on local bus routes, add trips on express routes, and expand service hours ☺</li> <li>▪ New Metro Rapid bus route along Dale Mabry and Himes Ave ☺</li> </ul>
By 2035	<ul style="list-style-type: none"> <li>▪ Improve park-and-rides, improve access, replace bus stops and shelters ☺</li> <li>▪ New local bus routes on Bearss Ave, Ehrlich Rd, Race Track Rd, Countryway Blvd, and Van Dyke Rd ☺</li> <li>▪ New express routes connecting Citrus Park and Northwest Hillsborough County to Westshore, USF, Brandon, and MacDill AFB ☺</li> <li>▪ New Metro Rapid bus route along Gunn Hwy and Busch Blvd ☺</li> <li>▪ Rail along Linebaugh Ave connecting to Airport and beyond ☺</li> <li>▪ Regional bus on Suncoast/Veterans connecting to northern counties and Westshore</li> <li>▪ New flex routes (see map for service areas) ☺</li> <li>▪ Tampa Bay Area Regional Transportation Authority Commuter Assistance Program Ride Sharing &amp; vanpool</li> </ul>

### Highway Projects *"Enhancements" include turn lanes, smart traffic signals, and bike/ped/bus stop improvements*

By 2015	<ul style="list-style-type: none"> <li>▪ Add 2 lanes on Race Track Rd from Hillsborough Ave to Countryway Blvd</li> </ul>
By 2035	<ul style="list-style-type: none"> <li>▪ Armenia Ave enhancements from Busch Blvd to Fletcher Ave</li> <li>▪ New 4 lane road (Citrus Park Extension) from Countryway Blvd to Sheldon Rd ☺</li> <li>▪ Gunn Hwy enhancements from Ehrlich Rd to Citrus Pointe Dr</li> <li>▪ Add 2 lanes on Lutz Lake Fern Rd from Suncoast Parkway to Dale Mabry Hwy ☺</li> <li>▪ Tarpon Springs Rd enhancements from Pinellas County to Gunn Hwy</li> <li>▪ Add 2 lanes on Van Dyke Rd from Tobacco Rd to Whirley Rd ☺</li> <li>▪ Van Dyke Rd enhancements from Gunn Hwy to Tobacco Rd</li> <li>▪ Add 2 lanes on Veterans Expressway from Courtney Campbell to Suncoast Parkway</li> <li>▪ Countywide Advanced Traffic Management System improvements*</li> <li>▪ Countywide Traffic Management Center</li> </ul>
After 2035	<ul style="list-style-type: none"> <li>▪ New 2 lane road (Dale Mabry Frontage Rd E/W) from Van Dyke Rd to US 41**</li> <li>▪ Add 2 lanes on Suncoast Parkway from Veterans Expressway to Pasco County**</li> </ul>

### Bikeway and Trail Projects

By 2035	<ul style="list-style-type: none"> <li>▪ Countywide paved shoulders/bike lanes ☺</li> <li>▪ Add bicycle lanes on Bearss Ave from Dale Mabry Hwy to 22nd St</li> <li>▪ Add bicycle lanes on Gunn Hwy from Citrus Park Dr to Henderson Rd</li> <li>▪ Pave shoulders on Gunn Hwy from N Mobley Rd to Sheldon Rd</li> <li>▪ Add bicycle lanes on Henderson Rd from Linebaugh Ave to Gunn Hwy</li> <li>▪ Upper Tampa Bay Phase IV multi-use trail from Peterson Rd Park to Suncoast Trail at Lutz Lake Fern Rd</li> </ul>
---------	--

### Pedestrian Projects

By 2035	<ul style="list-style-type: none"> <li>▪ Dale Mabry Hwy pedestrian safety enhancements from Waters Ave to Fletcher Ave</li> <li>▪ Town 'n' Country area pedestrian enhancements ☺</li> </ul>
---------	--

☺ Projects will be funded through a potential sales tax

\* Includes technologies like smart signals, traffic cameras, dynamic digital message signs, etc.

\*\* Funding may not include cost of construction

# Northwest County Cost Affordable Projects

Adopted 12/9/09, Amended 8/3/10



## Transit Projects

- Local Bus Service
- Bus Rapid Transit
- FLEX Service Area
- Express Bus Service
- Express Bus
- Regional Bus
- Rail Service
- Rail

## Highway Projects

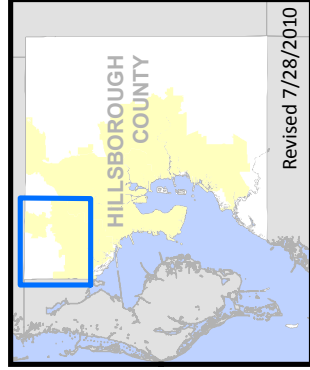
- Roadway Enhancement
- Roadway Widening
- To be Completed After 2035

## Bikeway & Trail Projects

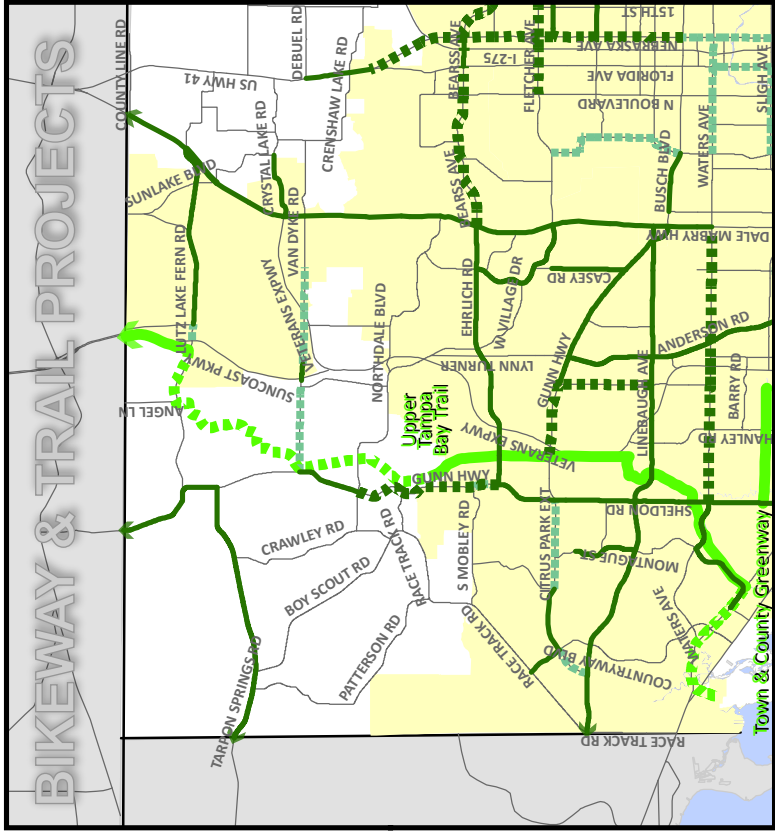
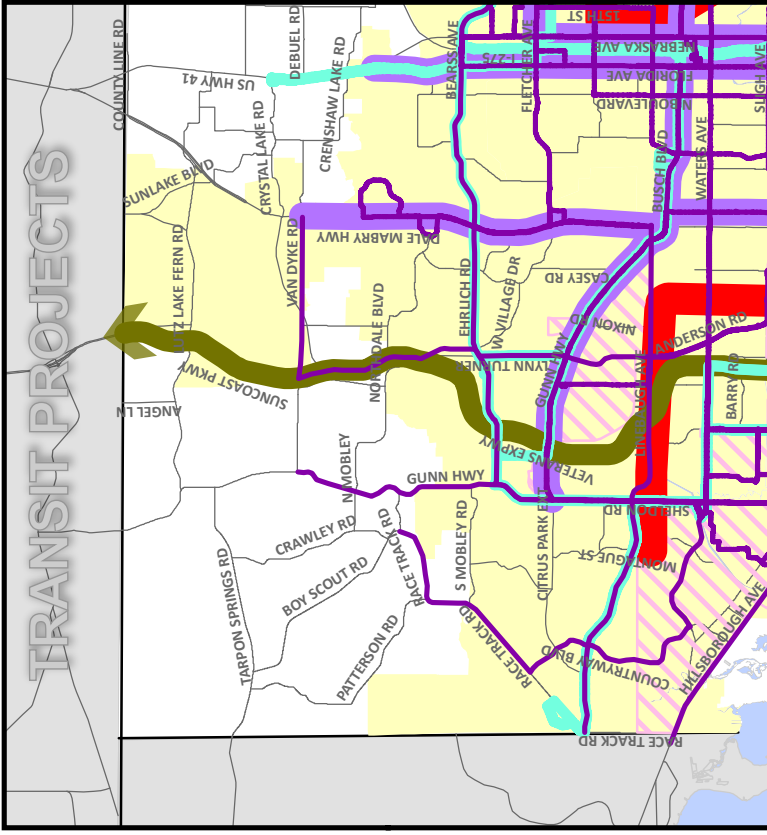
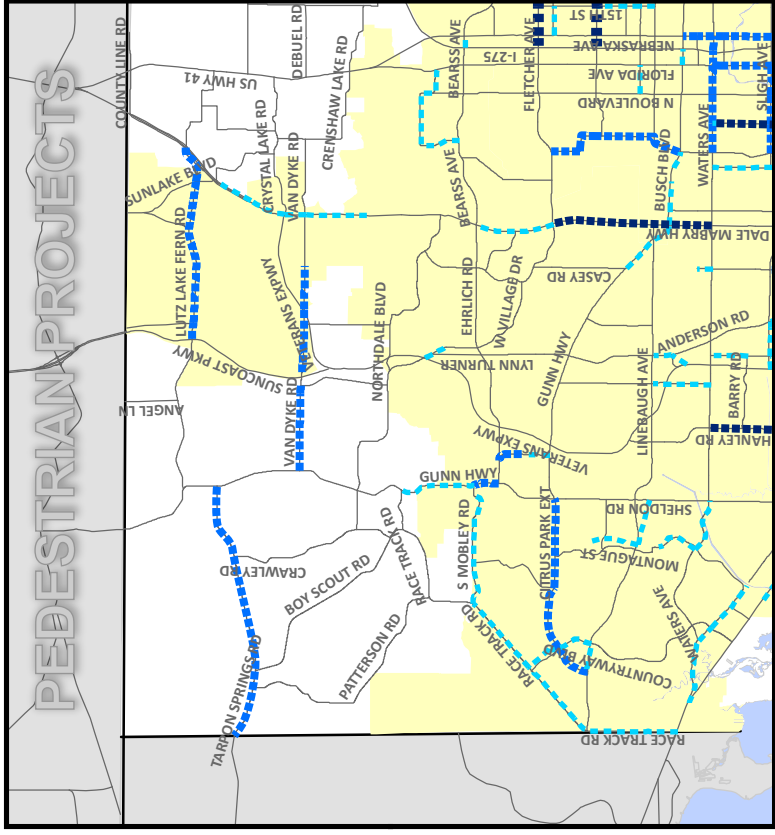
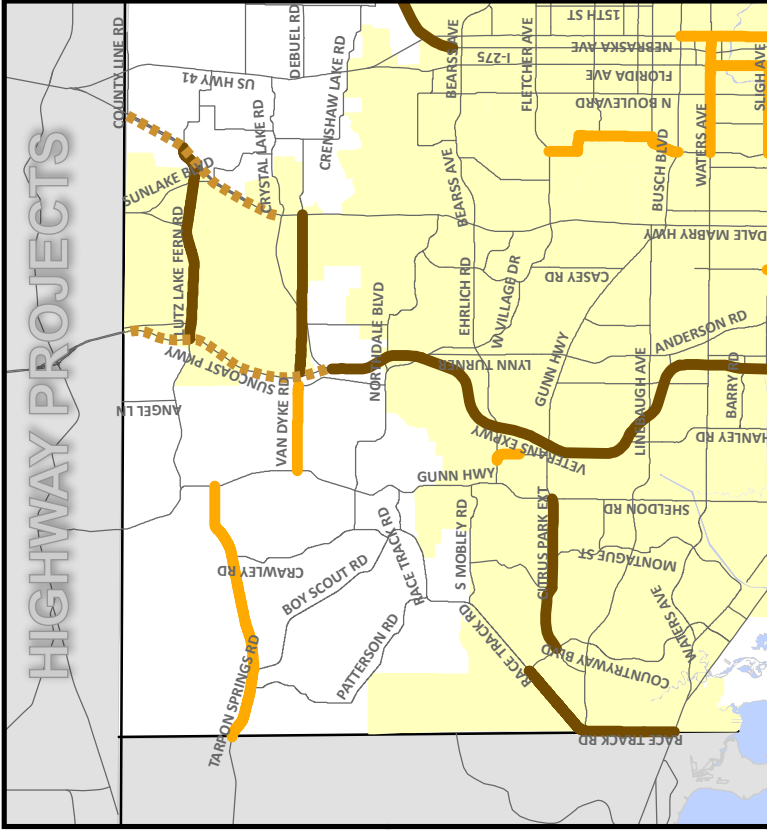
- On-Road Bicycle Facility
- On-Road Bicycle Facility Included in Highway Project
- Existing On-Road Bicycle Facility
- Trail
- Existing Trail

## Pedestrian Projects

- Safety Enhancement
- Sidewalk Improvement
- Pedestrian Facility Included in Highway Project



Revised 7/28/2010



Town & County Greenway