

2035 Plan Cost Affordable Projects

2035 Long Range Transportation Plan Cost Affordable Projects (Adopted 12/9/2009, Amended 8/3/2010)

Transit Projects

By 2015	<ul style="list-style-type: none"> ▪ Increase frequency on local bus routes, add trips on express routes, and expand service hours ☺
By 2035	<ul style="list-style-type: none"> ▪ High Speed Rail service from Tampa to Orlando with stop in Lakeland/Plant City area ▪ Improve park-and-rides, improve access, replace bus stops and shelters ☺ ▪ New local bus routes on US 301 and US 92 ☺ ▪ Regional bus on I-4 & I-275 from Westshore to Plant City and Lakeland ▪ New express routes between Downtown Tampa, Plant City, and MacDill AFB ☺ ▪ New flex routes (see map for service areas) ☺ ▪ Tampa Bay Area Regional Transportation Authority Commuter Assistance Program Ride Sharing & vanpool

Highway Projects "Enhancements" include turn lanes, smart traffic signals, and bike/ped/bus stop improvements

By 2015	<ul style="list-style-type: none"> ▪ Add 2 lanes on County Line Rd from SR 60 to Trapnell Rd ▪ Add 2 lanes on Park Rd from I-4 to Sam Allen Rd ▪ Add 2 lanes on SR 574 from Highview Rd to Parsons Ave
By 2035	<ul style="list-style-type: none"> ▪ New 4 lane road (CR 39/Alexander) from I-4 to Knights Griffin Rd ☺ ▪ M L King Blvd enhancements from McIntosh Rd to Sammonds Rd ▪ Add 2 lanes on Sam Allen Rd from SR 39 to Park Rd ☺ ▪ Sam Allen Rd enhancements from Forbes Rd to Alexander St Extension ▪ SR 39 enhancements from Park Rd to Alabama St ▪ Add 2 lanes on SR 574 from Parsons Ave to McIntosh Rd ▪ Turkey Creek Rd enhancements from Sydney Rd to Airport Rd ☺ ▪ US 92 enhancements from SR 600 to Reynolds St ▪ Wheeler St enhancements from M L King St to Reynolds St ▪ Countywide Advanced Traffic Management System improvements* ▪ Countywide Traffic Management Center
After 2035	<ul style="list-style-type: none"> ▪ Modify I-4/I-75 Interchange** ▪ Add 2 lanes on US 92 from Park Rd to County Line Rd and Garden Ln to Thonotosassa Rd**

Bikeway and Trail Projects

By 2035	<ul style="list-style-type: none"> ▪ Countywide paved shoulders/bike lanes ☺ ▪ Add bicycle lanes on M L King Blvd from Broadway Ave to Pine St ▪ Palm River Bypass Canal Connector multi-use trail from McKay Bay Greenway to Bypass Canal
---------	---

Pedestrian Projects

By 2035	<ul style="list-style-type: none"> ▪ SR 60 pedestrian safety enhancements from Ridgewood Ave to Valrico Rd ▪ Fill sidewalk gaps on major road segments in Plant City where sidewalks are 100% missing
---------	---

☺ Projects will be funded through a potential sales tax

* Includes technologies like smart signals, traffic cameras, dynamic digital message signs, etc.

** Funding may not include cost of construction

East County & Plant City Cost Affordable Projects

Adopted 12/9/09, Amended 8/3/10



Transit Projects

Local Bus Service

- Local Bus
- FLEX Service Area

Express Bus Service

- Express Bus
- Regional Bus

Rail Service

- Rail
- High Speed Rail

Highway Projects

- Roadway Enhancement
- Roadway Widening
- To be Completed After 2035

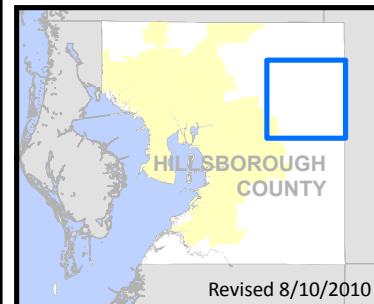
Bikeway & Trail Projects

- On-Road Bicycle Facility
- Existing On-Road Bicycle Facility
- On-Road Bicycle Facility Included in Roadway Project
- Trail
- Existing Trail

Pedestrian Projects

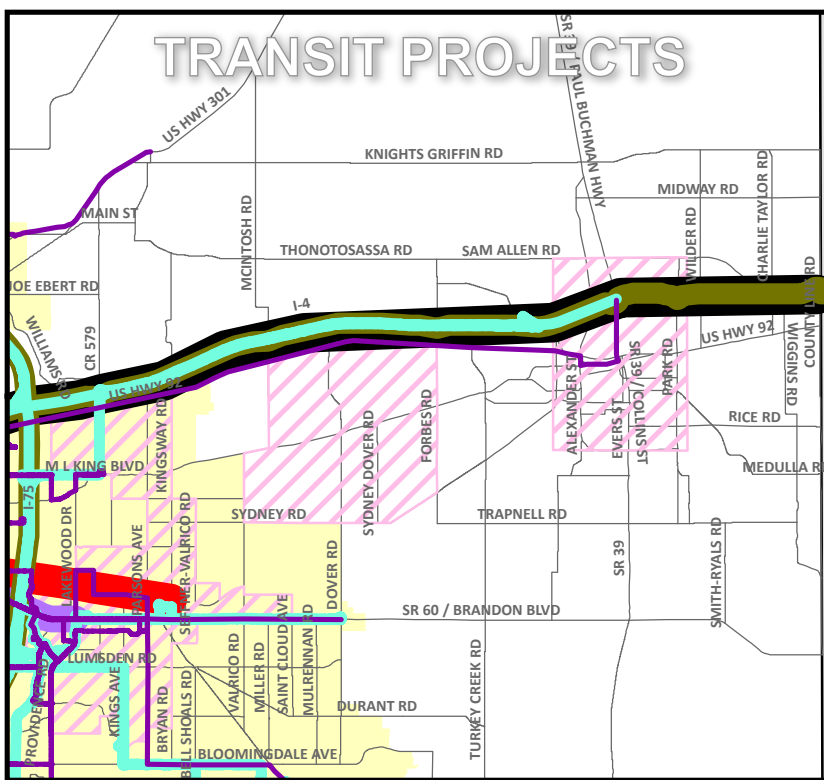
- Sidewalk Improvement
- Safety Enhancement
- Pedestrian Facility Included in Roadway Project

0 1 2 3 Miles

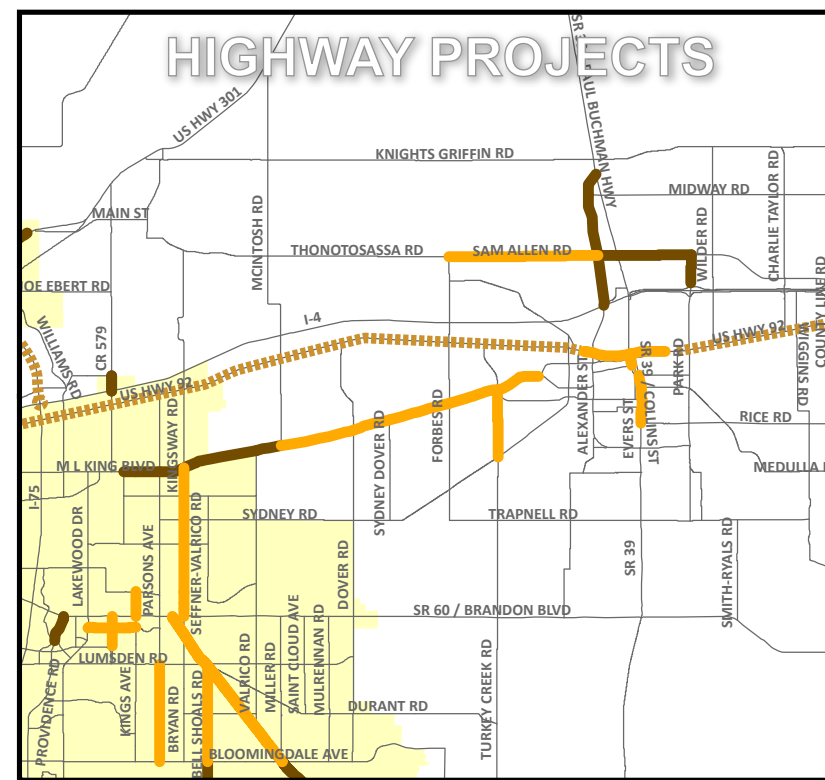


Revised 8/10/2010

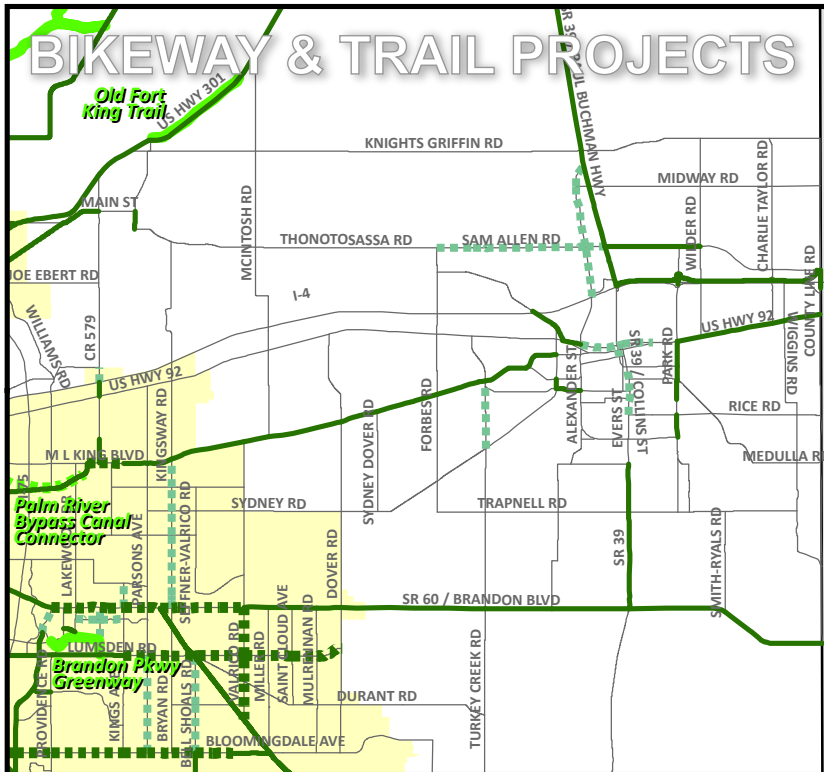
TRANSIT PROJECTS



HIGHWAY PROJECTS



BIKEWAY & TRAIL PROJECTS



PEDESTRIAN PROJECTS

